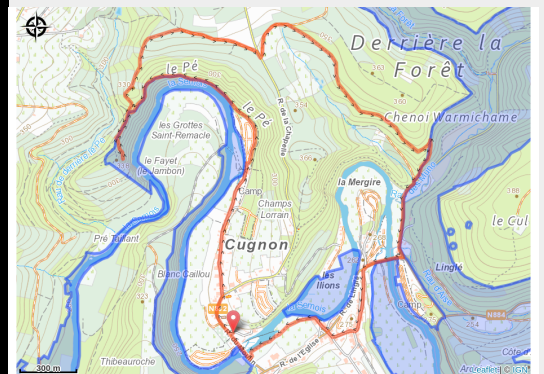


Cugnon BX 08, Grotte Saint Remacle



No photo



Useful information

Practice : On foot

Duration : 2 h 30

Length : 7.5 km

Trek ascent : 205 m

Difficulty : Medium

Type : Loop

Trek

Departure : 6880 - Cugnon

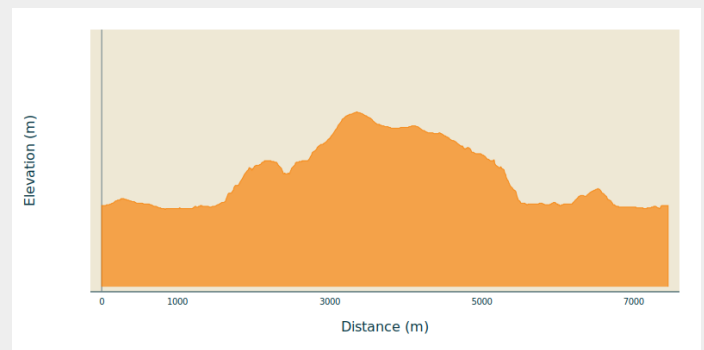
Arrival : 6880 - Cugnon

Markings : ■ N1 - Red

Cities : 1. Bertrix

2. Herbeumont

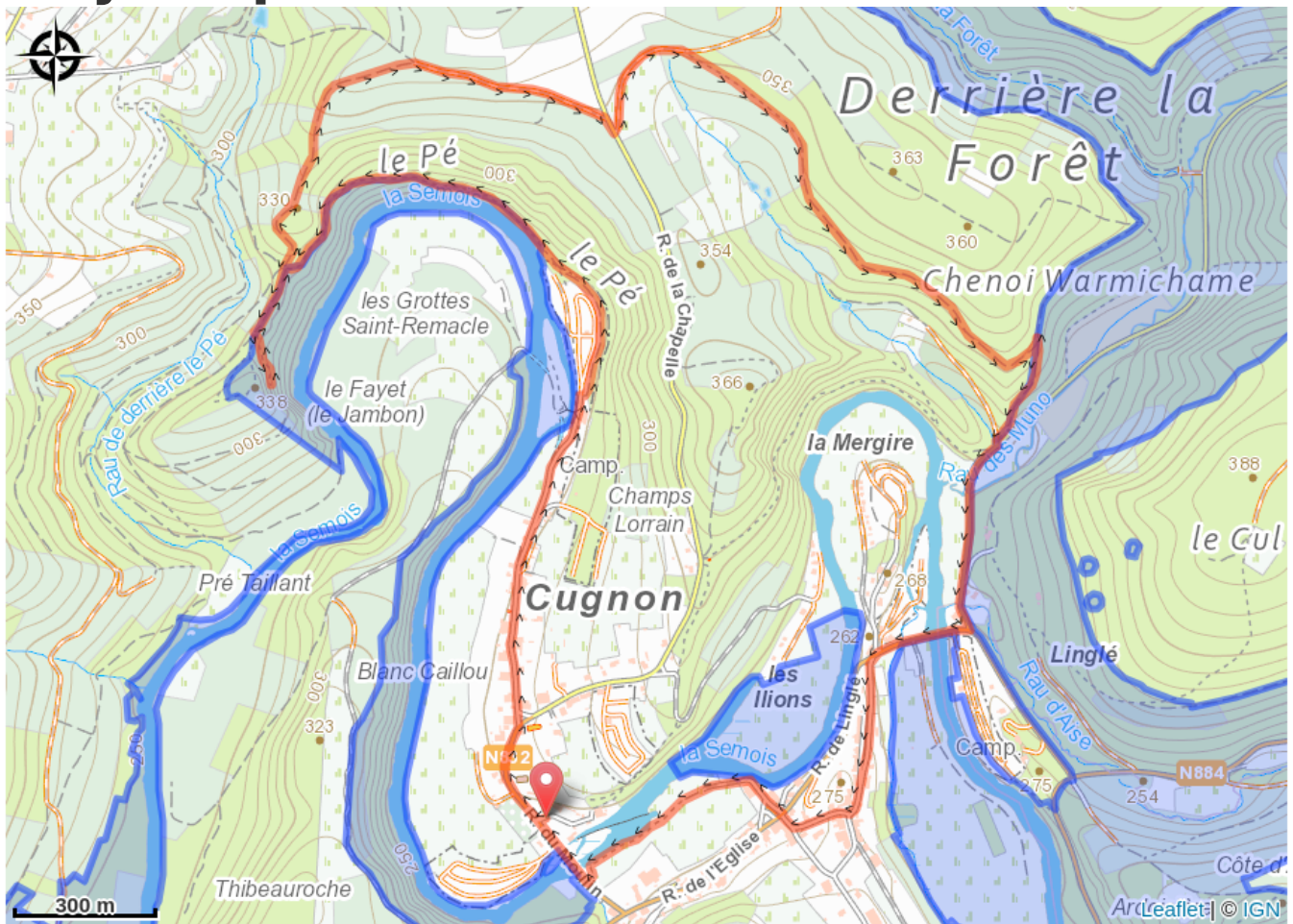
Altimetric profile



Min elevation 243 m Max elevation 369 m

Following this walk, you will discover the villages of Cugnon and Mortehan, their rich heritage and their landscapes. You will follow the Semois river and then climb up to the Grotte Saint Remacle. Once back in the shelter, follow the small diversions to the beautiful viewpoint of the Cross. You will then find the heights of Cugnon.

On your path...



All useful information

Environmental sensitive areas

Along your trek, you will go through sensitive areas related to the presence of a specific species or environment. In these areas, an appropriate behaviour allows to contribute to their preservation. For detailed information, specific forms are accessible for each area.

Bassin de la Semois de Florenville à Auby

Sensitivity period:

Contact:

[Biodiversité Wallonie](#)



Ardoisière de la Fortelle (Bertrix; Herbeumont)

Sensitivity period:

Contact:

[Biodiversité Wallonie](#)

Site of high biological interest

Ardoisière de Linglé (Bertrix; Herbeumont)

Sensitivity period:

Contact:

[Biodiversité Wallonie](#)

Site of high biological interest

Galeries souterraines des ardoisières de Linglé (Bertrix)

Sensitivity period:

Contact:

[Biodiversité Wallonie](#)

Site of high biological interest

Prairie humide de Morteihan (Bertrix)

Sensitivity period:

Contact:

[Biodiversité Wallonie](#)

Site of high biological interest

Ruisseau des Muno et affluent (Bertrix)

Sensitivity period:

Contact:

[Biodiversité Wallonie](#)

Site of high biological interest

Vallon du Ruisseau de la Madeleine (Bertrix)

Sensitivity period:

Contact:

[Biodiversité Wallonie](#)

Site of high biological interest

Vallee d'Aise et Suchamps

Sensitivity period:

Contact:

[Biodiversité Wallonie](#)

State-owned nature reserve