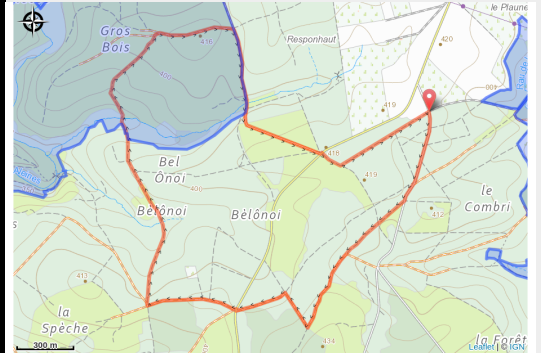


Biourge 03



No photo



Useful information

Practice : On foot

Length : 6.2 km

Trek ascent : 121 m

Difficulty : Easy

Type : Loop

Trek

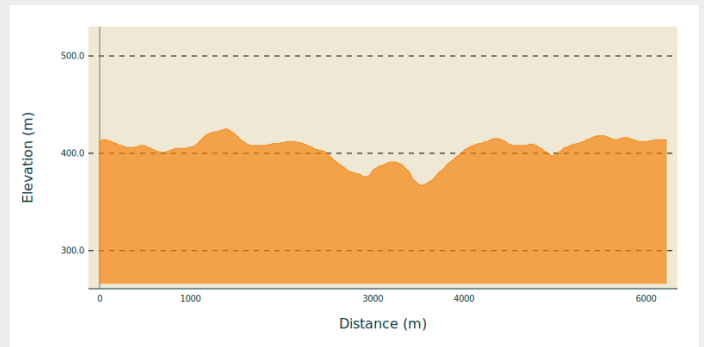
Departure : 6880 - Bertrix

Arrival : 6880 - Bertrix

Markings : ■ N1 - Yellow

Cities : 1. Bertrix

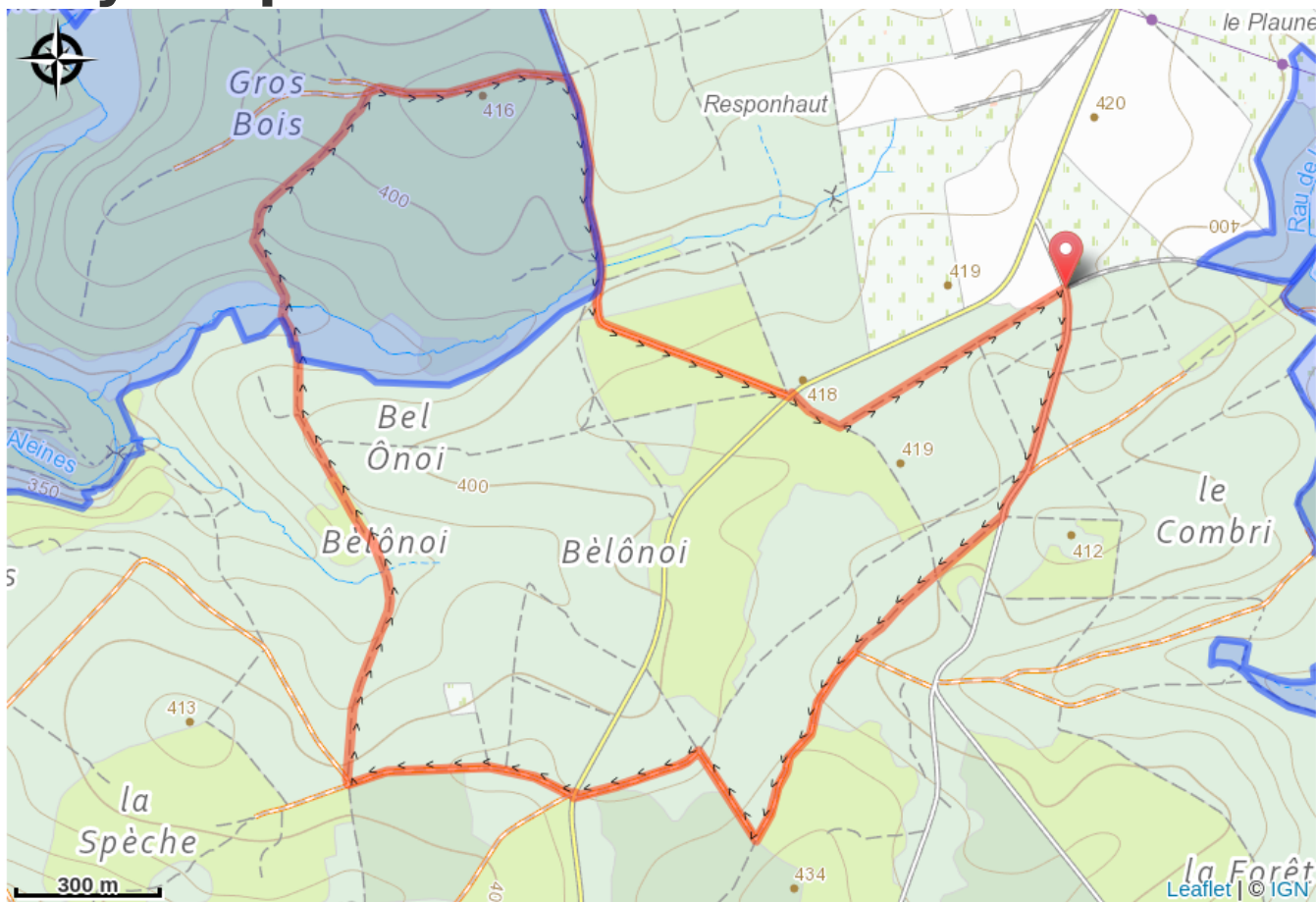
Altimetric profile



Min elevation 366 m Max elevation 425 m

This 100% woodland walk is of moderate difficulty, with an ascent of just 127 metres. You'll love the large wooded areas on this walk, which is the most accessible of those starting from the Cornichai.

On your path...



All useful information

Environmental sensitive areas

Along your trek, you will go through sensitive areas related to the presence of a specific species or environment. In these areas, an appropriate behaviour allows to contribute to their preservation. For detailed information, specific forms are accessible for each area.

Vallée du Ruisseau des Aleines

Sensitivity period:

Contact:

[Biodiversité Wallonie](#)



La Géripont (Bertrix)

Sensitivity period:

Contact:

[Biodiversité Wallonie](#)

Site of high biological interest

Ruisseau de la Bonne Fontaine (Bertrix)

Sensitivity period:

Contact:

[Biodiversité Wallonie](#)

Site of high biological interest