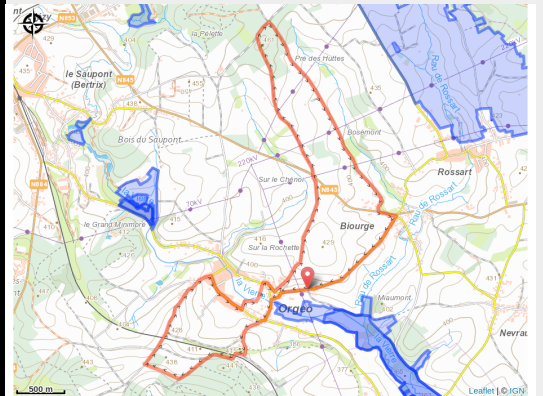


## Biourge 02



No photo



### Useful information

---

Practice : On foot

---

Duration : 3 h 15

---

Length : 12.1 km

---

Trek ascent : 211 m

---

Difficulty : Medium

---

Type : Loop

# Trek

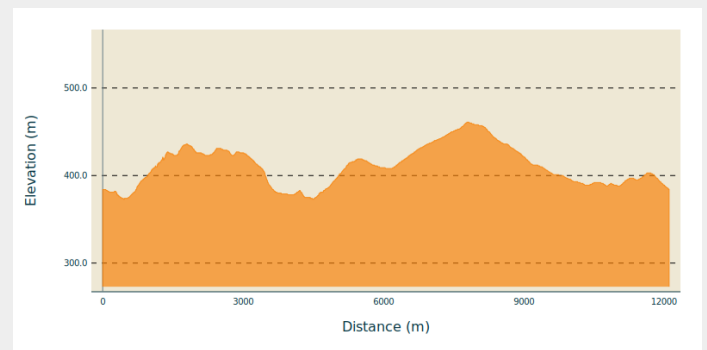
**Departure** : Rue derrière la Tour, 6880 - Biourge

**Arrival** : 16 Rue derrière la Tour, 6880 - Biourge

**Markings** : ■ N1 - Blue

**Cities** : 1. Bertrix

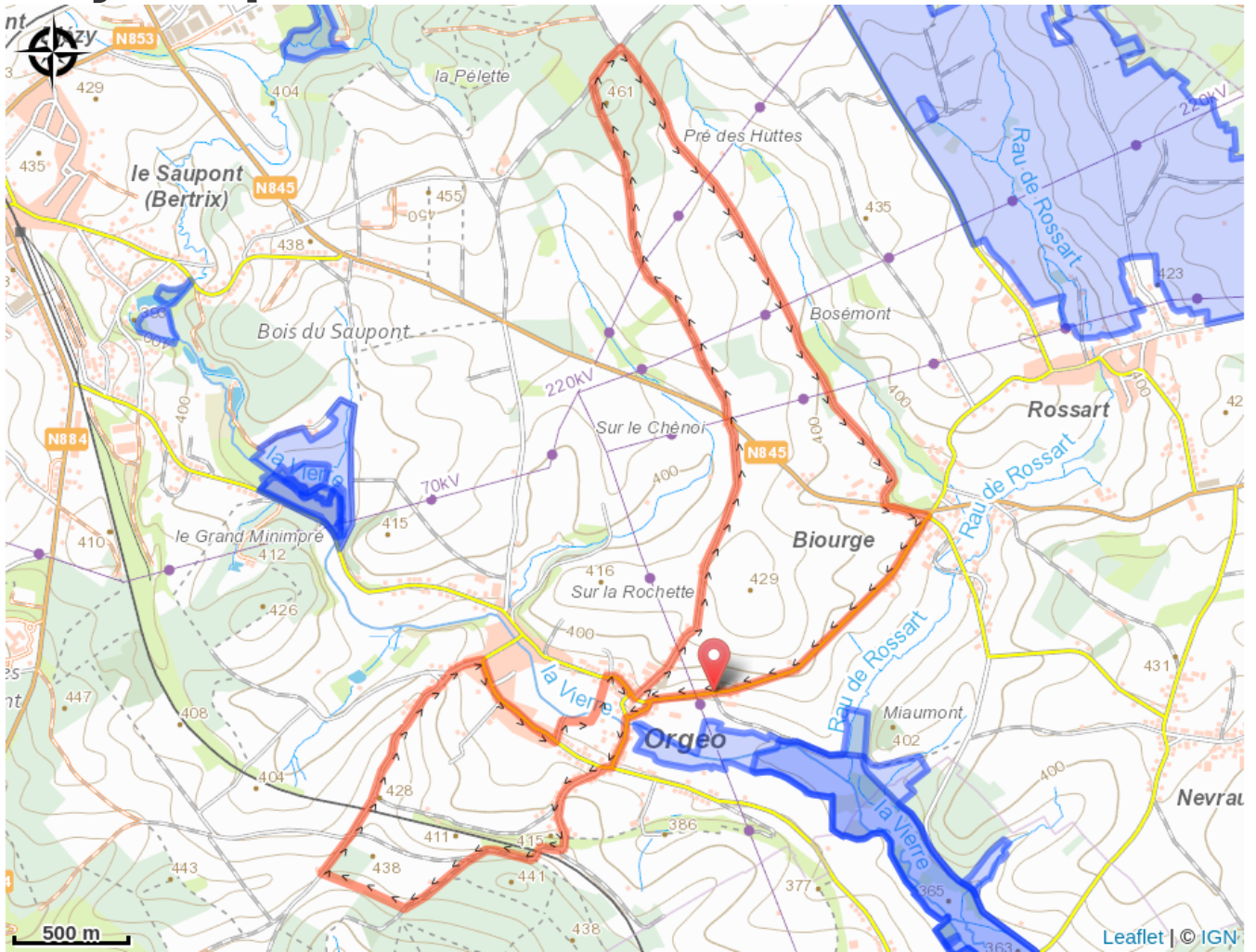
## Altimetric profile



Min elevation 373 m Max elevation 461 m

Most of the time, you'll be walking along cobble streets or paths, but you'll also be passing through beautiful, pleasant corners of nature. Enjoy the panoramic views and take a look at the unique Orgeo cemetery.

# On your path...



# All useful information

# Environmental sensitive areas

Along your trek, you will go through sensitive areas related to the presence of a specific species or environment. In these areas, an appropriate behaviour allows to contribute to their preservation. For detailed information, specific forms are accessible for each area.

## Haute-Vierre

Sensitivity period:

Contact:

[Biodiversité Wallonie](#)



### **Vallée de la Vierre de Orgeo à Saint-Médard (Bertrix; Herbeumont)**

Sensitivity period:

Contact:

[Biodiversité Wallonie](#)

Site of high biological interest