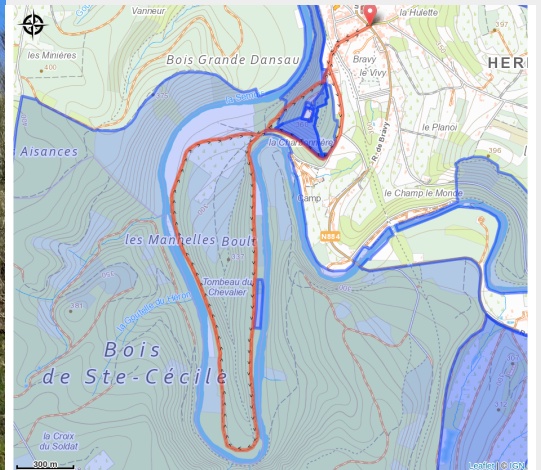


# La Chatelaine



(MTPBA)



## Useful information

Practice : On foot

Duration : 2 h

Length : 6.2 km

Trek ascent : 137 m

Difficulty : Easy

Type : Loop

# Trek

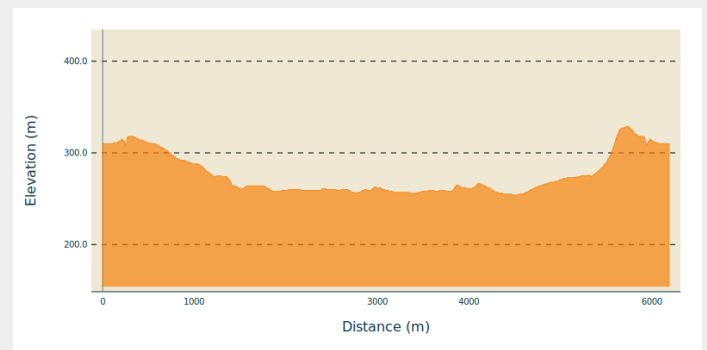
**Departure** : 6887 - Herbeumont

**Arrival** : 6887 - Herbeumont

**Markings** :  Right-angled triangle - Red

**Cities** : 1. Herbeumont

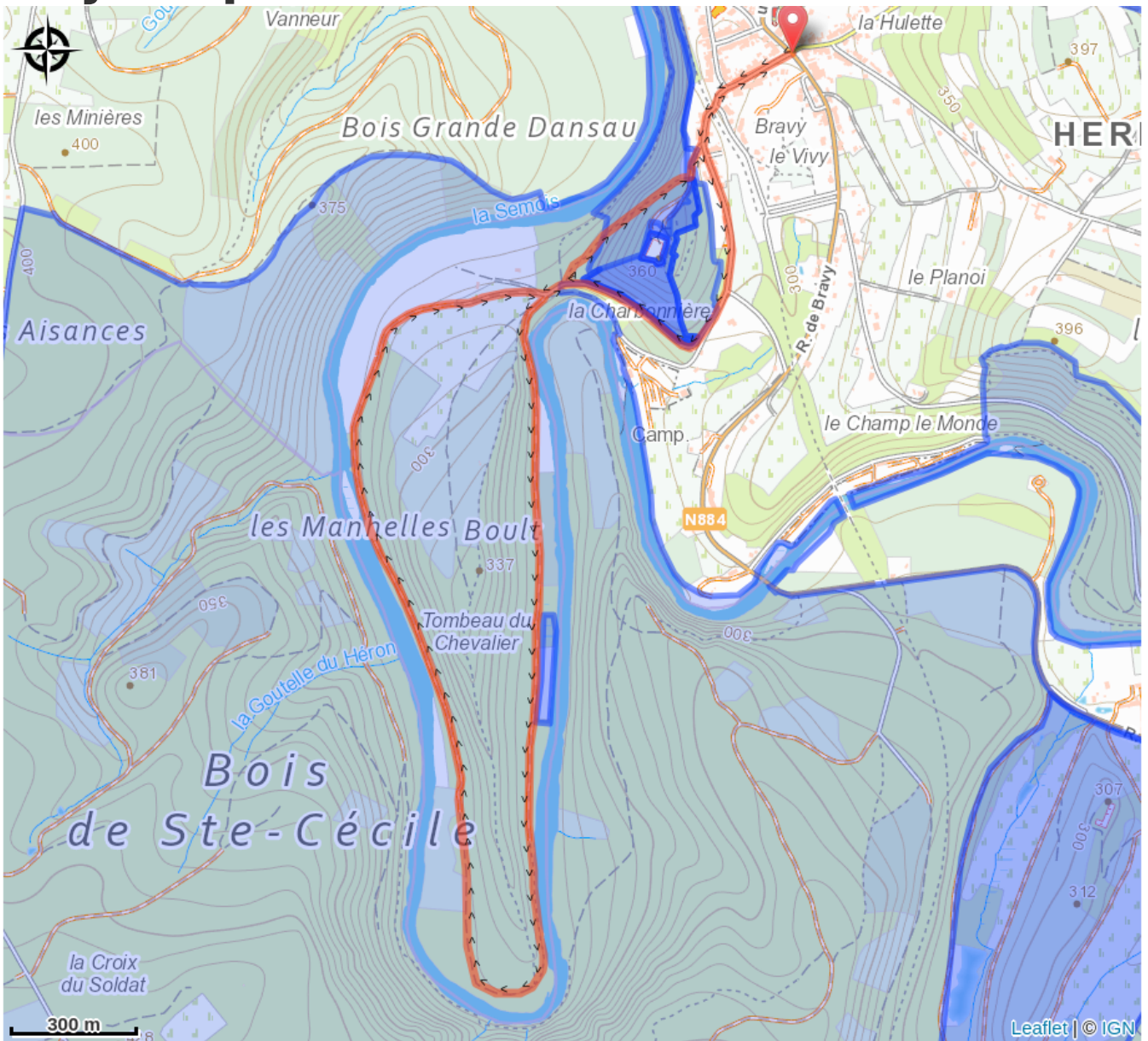
## Altimetric profile



Min elevation 254 m Max elevation 329 m

Have a great time on this lovely family walk starting from the charming village of Herbeumont. Stroll along the peninsula, enjoying the trickle of the Semois and the tranquillity of the forest.

# On your path...



# All useful information

# Environmental sensitive areas

Along your trek, you will go through sensitive areas related to the presence of a specific species or environment. In these areas, an appropriate behaviour allows to contribute to their preservation. For detailed information, specific forms are accessible for each area.

## **Bassin de la Semois de Florenville à Auby**

Sensitivity period:

Contact:

[Biodiversité Wallonie](#)



### **Château d'Herbeumont (Herbeumont)**

Sensitivity period:

Contact:

[Biodiversité Wallonie](#)

Site of high biological interest

### **Méandre du Tombeau du Chevalier (Herbeumont)**

Sensitivity period:

Contact:

[Biodiversité Wallonie](#)

Site of high biological interest

### **Chateau d'Herbeumont**

Sensitivity period:

Contact:

[Biodiversité Wallonie](#)

State-owned nature reserve