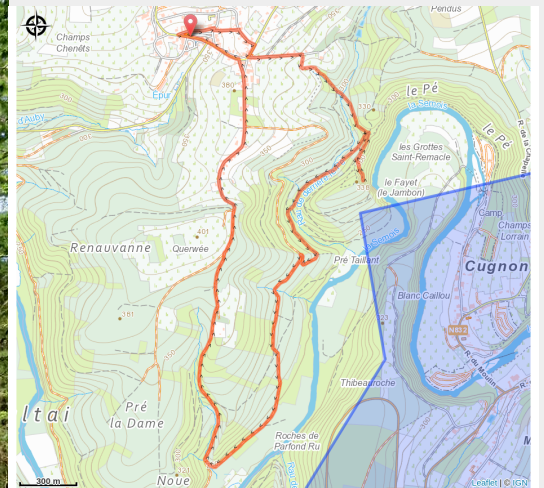


# Auby 03



(L.Etienne)



## Useful information

Practice : On foot

Duration : 2 h 10

Length : 7.4 km

Trek ascent : 260 m

Difficulty : Medium

Type : Loop

# Trek

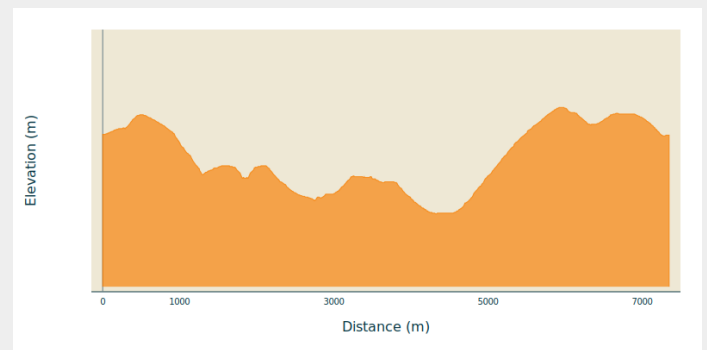
**Departure** : 6880 - Bertrix

**Arrival** : 6880 - Auby-sur-Semois

**Markings** : ■ N1 (Pedestrian) - Blue

**Cities** : 1. Bertrix

## Altimetric profile

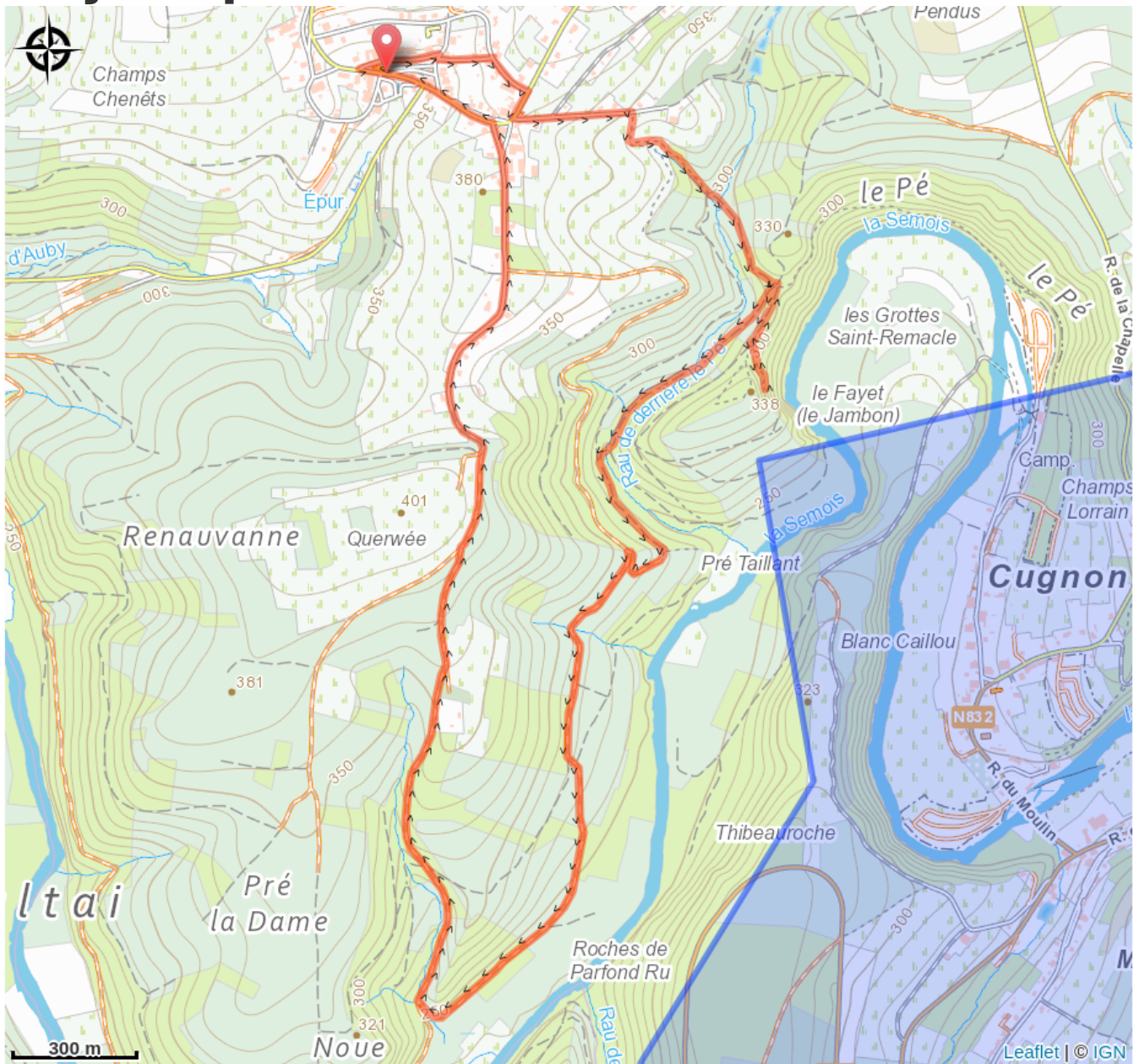


Min elevation 240 m Max elevation 386 m

Cette promenade à la fois bucolique et forestière vous offrira un moment de détente et de contemplation.

N'hésitez pas à prolonger la découverte en faisant un petit aller-retour vers la grotte Saint-Remacle et le point de vue à proximité.

# On your path...



# All useful information

# Environmental sensitive areas

Along your trek, you will go through sensitive areas related to the presence of a specific species or environment. In these areas, an appropriate behaviour allows to contribute to their preservation. For detailed information, specific forms are accessible for each area.

## **Zone\_regl1**

Sensitivity period: May, June, July, August

Contact:

Contact zone règlementaire 1

Description zone règlementaire 1