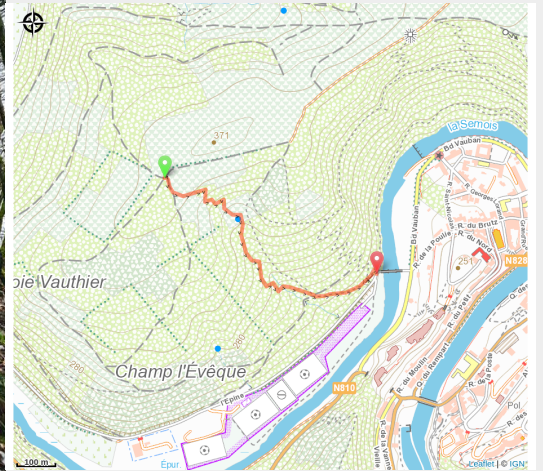


"DH - Les Nutons" : downhill mountain bike track in Bouillon



(O Beart Vojo)



Useful information

Practice : Enduro

Duration : 4 min

Length : 0.9 km

Trek ascent : 1 m

Difficulty : Difficult

Type : Linear

Trek

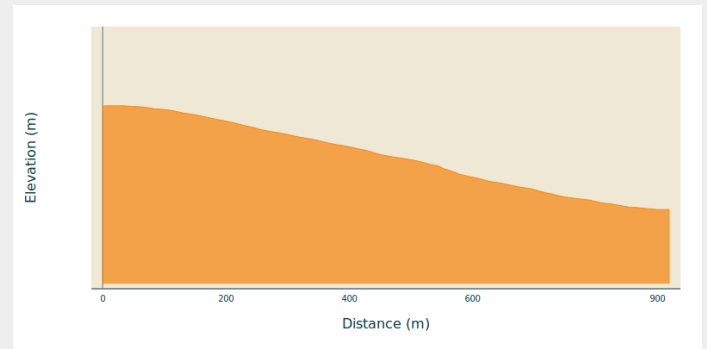
Departure : 6830 - Bouillon

Arrival : 6830 - Bouillon

Markings : 🚧 N3-EN (Enduro) - Difficult

Cities : 1. Bouillon

Altimetric profile



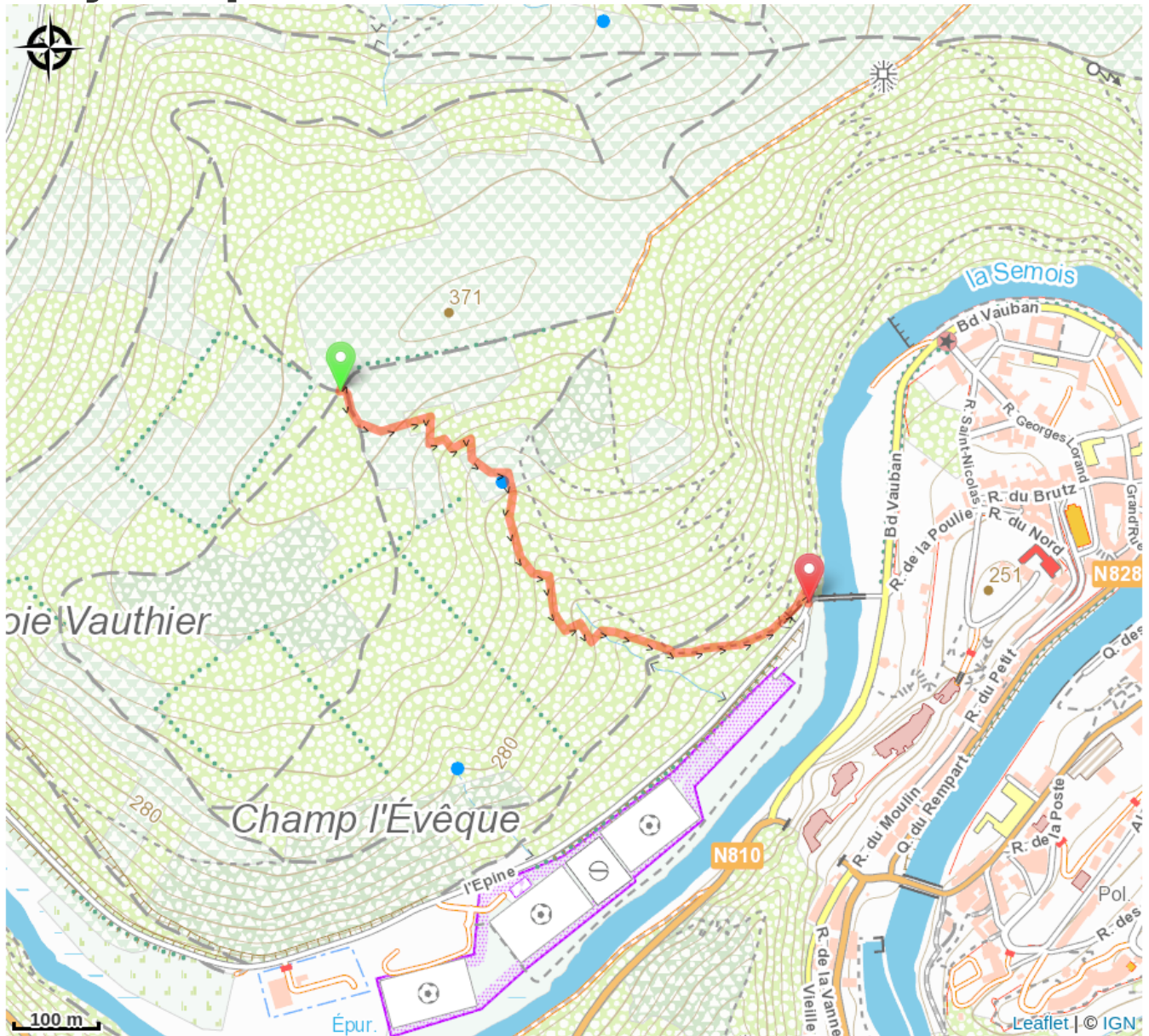
Min elevation 225 m Max elevation 365 m

Downhill mountain bike trail accessible to a more experienced public; requiring technique and specific riding equipment.

Difficulty: red: level: difficult

Total disconnection for this 900m downhill trail for enduro mountain bikes in the Côte d'Auclin forest, located a stone's throw from the historic centre of Bouillon. A dirt forest trail, passing through stands of deciduous and coniferous trees.

On your path...



All useful information