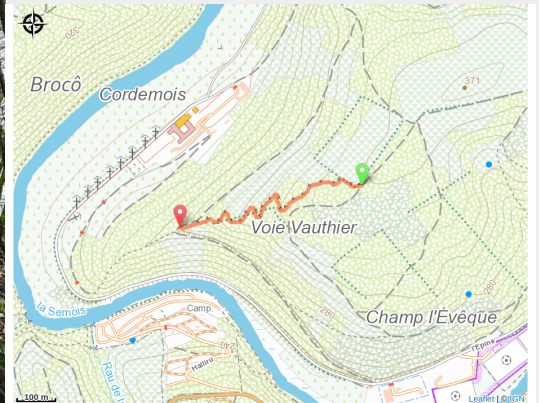


# "La Nonnette" : downhill mountain bike track in Bouillon



(O Beart Vojo)



## Useful information

Practice : Enduro

Duration : 10 min

Length : 0.7 km

Difficulty : Medium

Type : Linear

# Trek

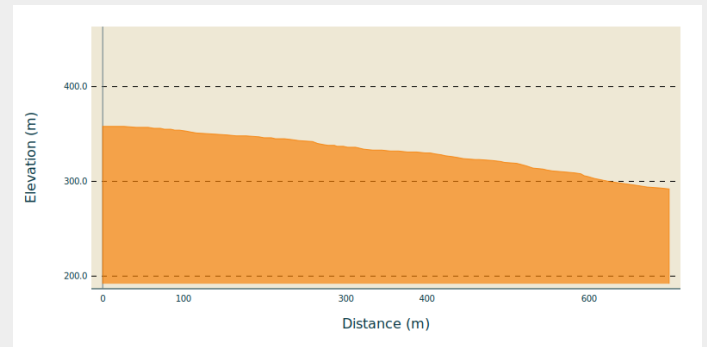
**Departure** : 6830 - Bouillon

**Arrival** : 6830 - Bouillon

**Markings** : 🏠 N3-EN (Enduro) - Intermediate

**Cities** : 1. Bouillon

## Altimetric profile



Min elevation 292 m Max elevation 358 m

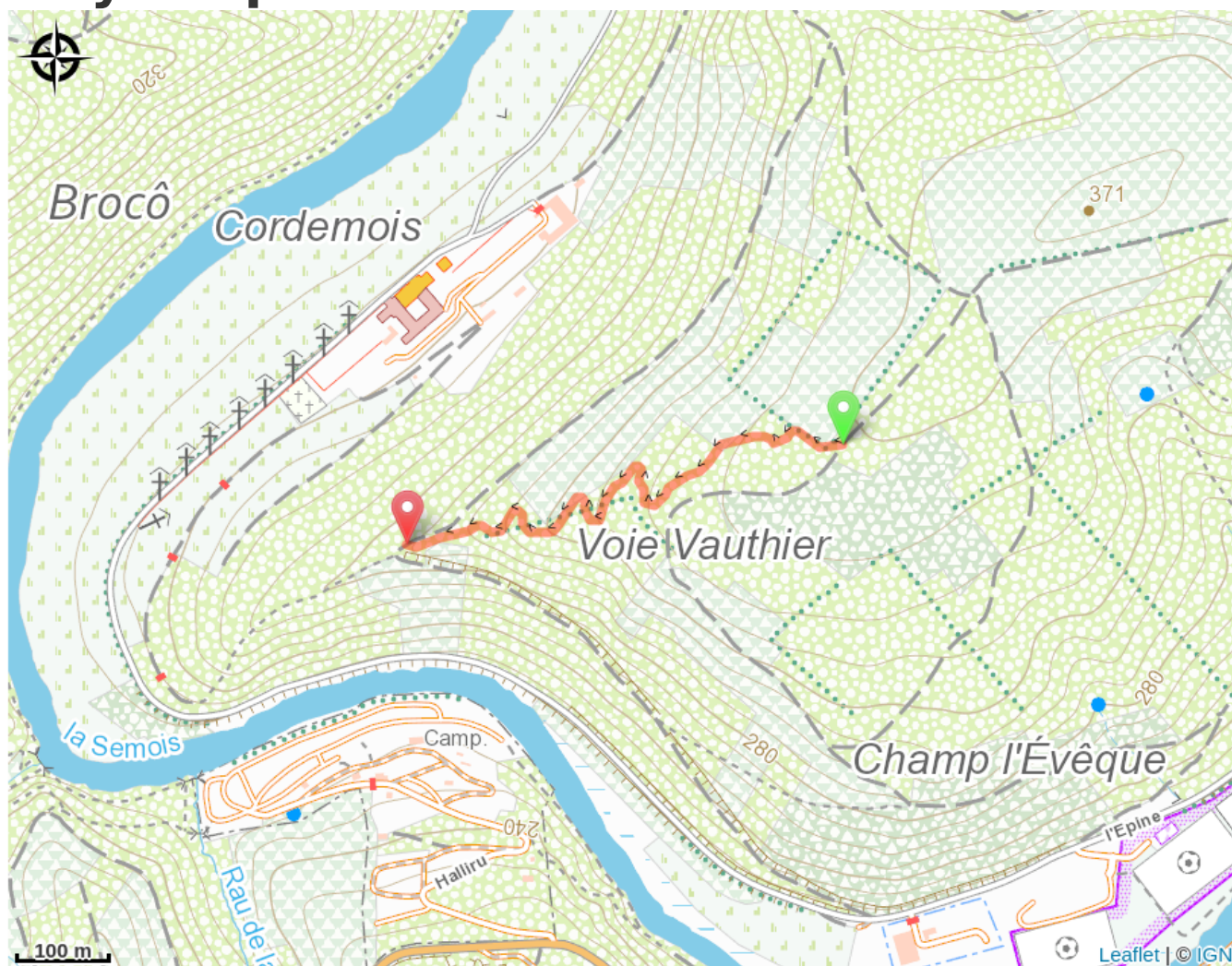
A downhill mountain bike trail accessible to a more experienced public; requiring technique and specific riding equipment.

Difficulty: blue: easy, intermediate.

The "Nonnette" trail runs 700 m downhill through the forest of the Côte à l'Aise, in Bouillon. This forest is located behind the abbey and the Cordemois bridge, a stone's throw from the centre of Bouillon. It is made up of deciduous and coniferous stands.

The average gradient of this enduro mountain bike trail is -9.1% with a difference in altitude of 70 m.

# On your path...



# All useful information