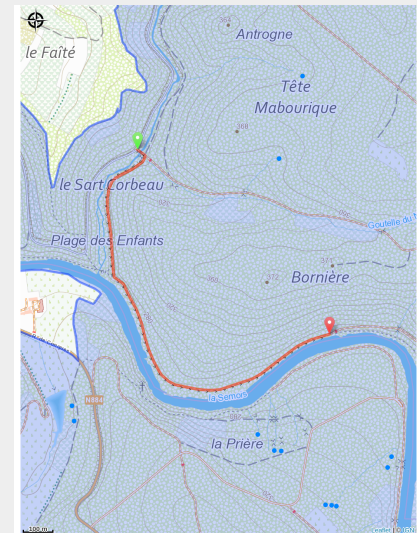


Footpath of Dreams “Between stream and fog” - Herbeumont



(MTG)



Useful information

Practice : On foot

Length : 1.6 km

Trek ascent : 14 m

Difficulty : Easy

Type : Linear

Trek

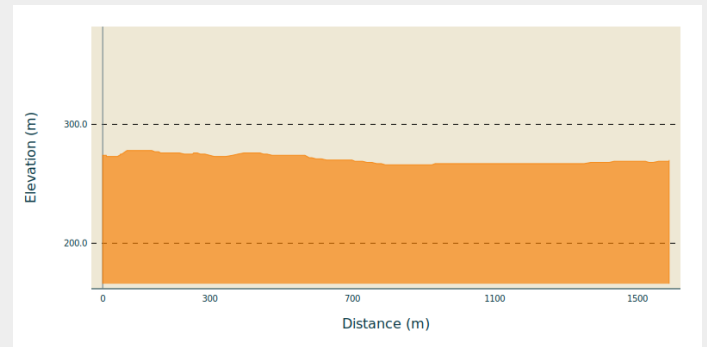
Departure : 6887 - Herbeumont

Arrival : 6887 - Herbeumont

Markings : No signage

Cities : 1. Herbeumont

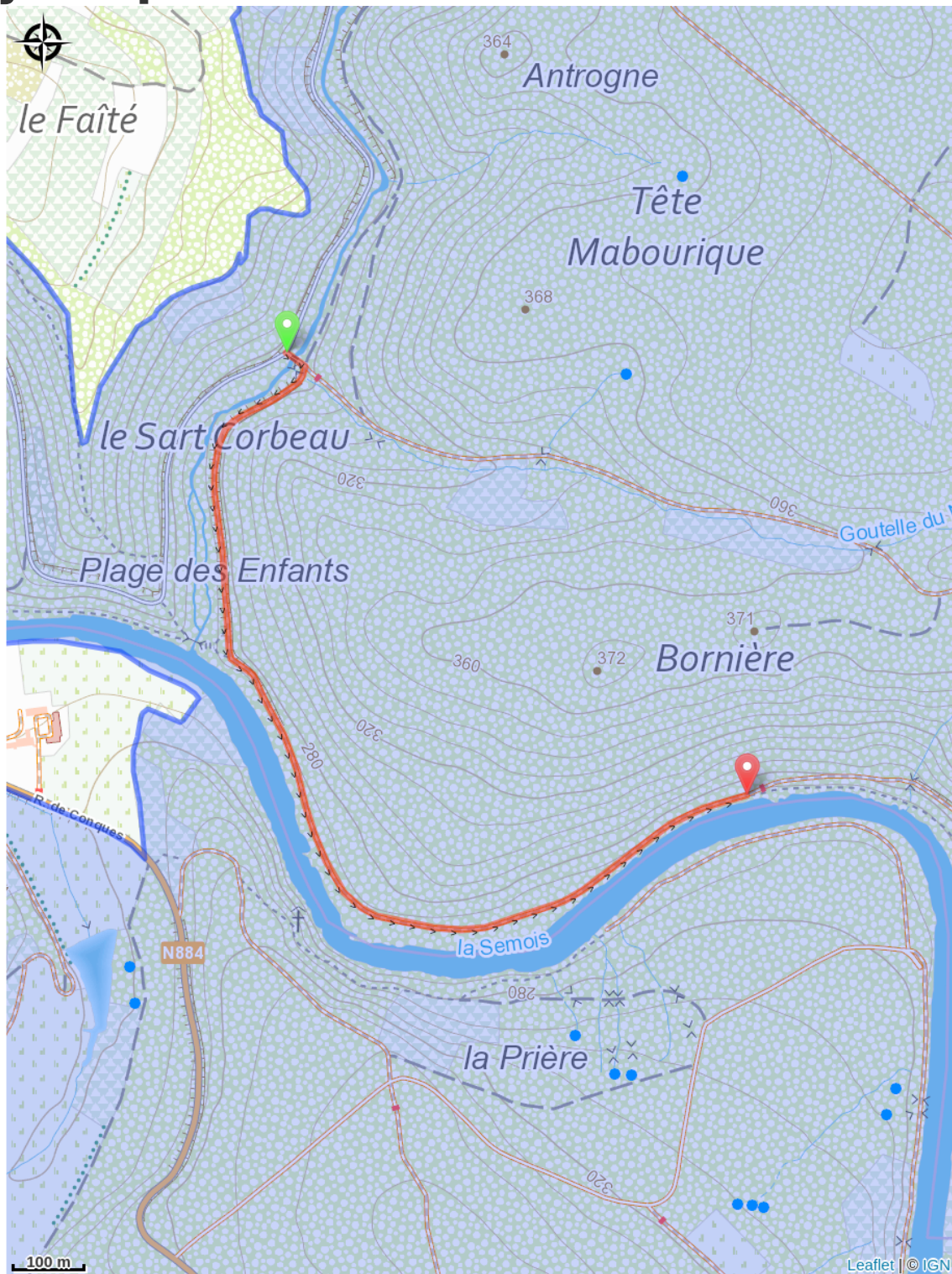
Altimetric profile



Min elevation 266 m Max elevation 278 m

Enter a world of dreams and poetry on a walk that will recharge your batteries, punctuated with unusual works of art. The Gaume part of Lorraine, with its fantastic fairytale forests, romantic architecture and unusual legends, is a source of inspiration and creation. 'Dream capturing' artists have been spellbound by these places where they can create a variety of pieces. Explore these paths full of enchantment and green poetry. In Antrogne valley, be guided by the charm of this river with its winding and spellbinding meanders. Have you spotted the ethereal dragonflies? Maybe they are fairies that have strayed from the world of dreams...

On your path...



All useful information

Environmental sensitive areas

Along your trek, you will go through sensitive areas related to the presence of a specific species or environment. In these areas, an appropriate behaviour allows to contribute to their preservation. For detailed information, specific forms are accessible for each area.

Bassin de la Semois de Florenville à Auby

Sensitivity period:

Contact:

[Biodiversité Wallonie](#)



Etangs de Conques (Florenville)

Sensitivity period:

Contact:

[Biodiversité Wallonie](#)

Site of high biological interest

Forêt alluviale du Bois de Conques (Florenville)

Sensitivity period:

Contact:

[Biodiversité Wallonie](#)

Site of high biological interest