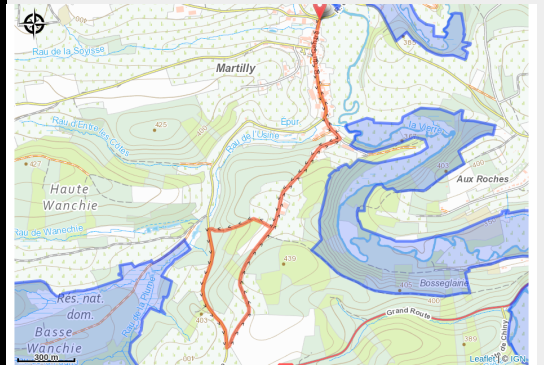


# Le Petit tour de Martilly



No photo



## Useful information

Practice : On foot

Duration : 1 h

Length : 4.5 km

Trek ascent : 133 m

Difficulty : Easy

Type : Loop

Accessibility : Pushchair

# Trek

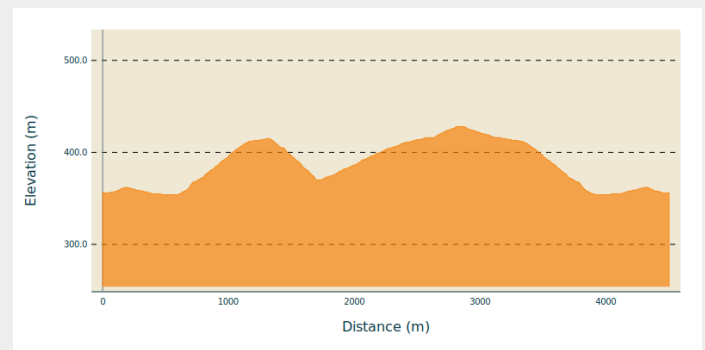
**Departure** : Rue du Centre, 6887 - Martilly

**Arrival** : Rue du Centre, 6887 - Martilly

**Markings** : ■ N1 - Green

**Cities** : 1. Herbeumont

## Altimetric profile

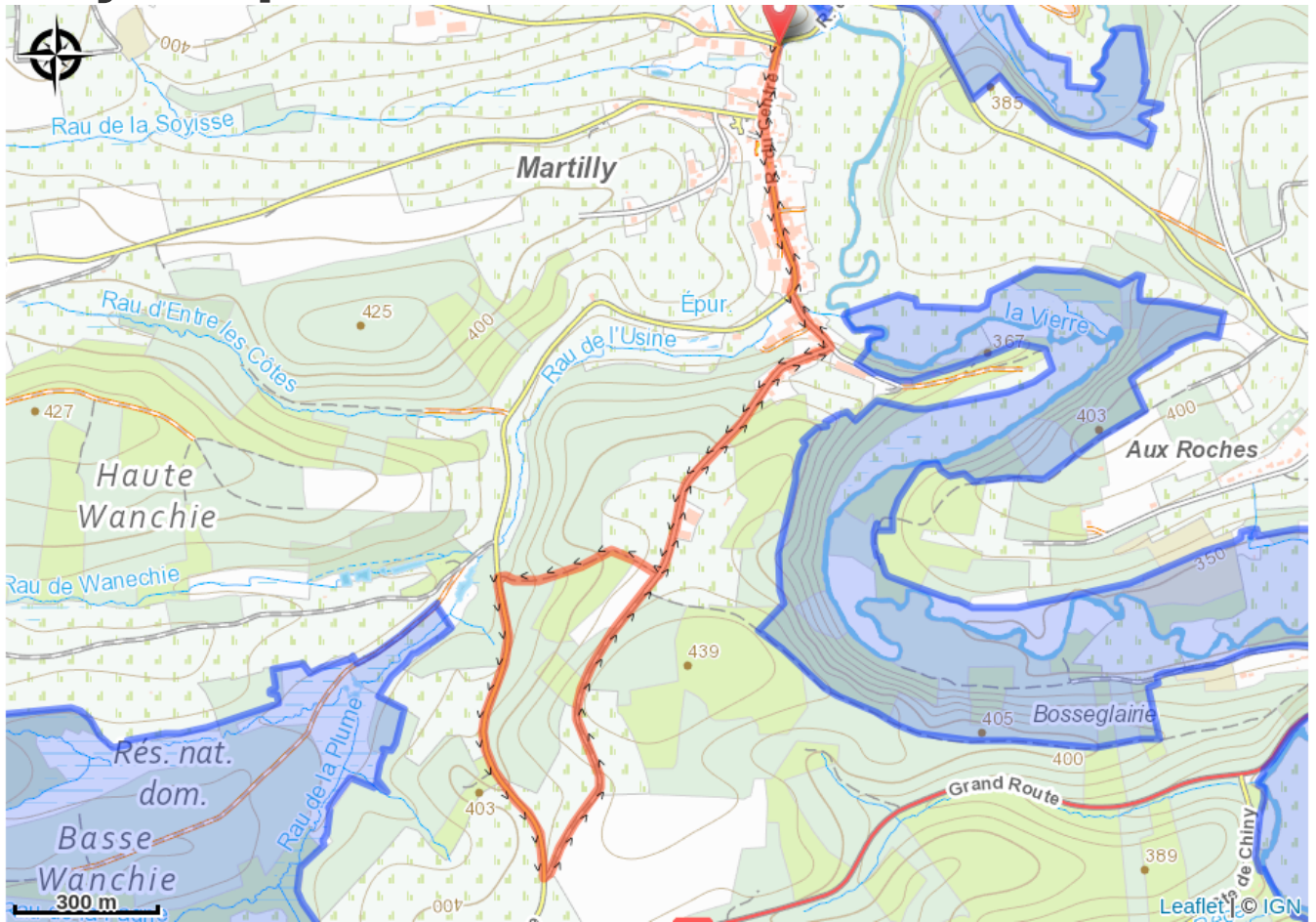


Min elevation 354 m Max elevation 428 m

This short, easy family walk, accessible to sport-type pushchairs, takes visitors on a tour of the typical village of Martilly with its historic heritage: Maison Casaquy, Church, Chapel, and the surrounding countryside.

It offers lovely views over the countryside and the village of Martilly, surrounded by the Vierre stream.

# On your path...



# All useful information

## Accessibility

---

Pushchair

# Environmental sensitive areas

Along your trek, you will go through sensitive areas related to the presence of a specific species or environment. In these areas, an appropriate behaviour allows to contribute to their preservation. For detailed information, specific forms are accessible for each area.

## Haute-Vierre

Sensitivity period:

Contact:

[Biodiversité Wallonie](#)



## Basse-Vierre

Sensitivity period:

Contact:

[Biodiversité Wallonie](#)



## Vallée de la haute Vierre (Bertrix; Herbeumont)

Sensitivity period:

Contact:

[Biodiversité Wallonie](#)

Site of high biological interest

## Vallee de la Vierre

Sensitivity period:

Contact:

[Biodiversité Wallonie](#)

Accredited nature reserve

## Basse-Wanchie (Herbeumont)

Sensitivity period:

Contact:

[Biodiversité Wallonie](#)

Site of high biological interest

## **Vallée de la basse Vierre (Chiny; Herbeumont; Neufchâteau)**

Sensitivity period:

Contact:

[Biodiversité Wallonie](#)

Site of high biological interest

## **Basse Wanchie**

Sensitivity period:

Contact:

[Biodiversité Wallonie](#)

State-owned nature reserve