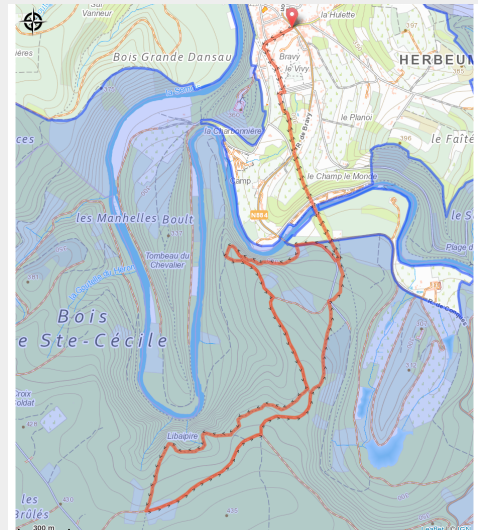


Panorama sur la Semois



(Libre de droit)



Useful information

Practice : On foot

Duration : 3 h

Length : 9.1 km

Trek ascent : 293 m

Difficulty : Medium

Type : Loop

Trek

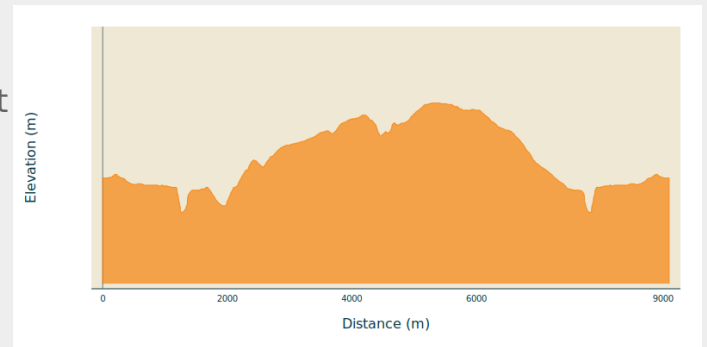
Departure : Grand-Place, 6887 - Herbeumont

Arrival : Grand-Place, 6887 - Herbeumont

Markings : ■ N1 - Blue

Cities : 1. Herbeumont
2. Florenville

Altimetric profile



Min elevation 262 m Max elevation 415 m

A challenging walk starting from Herbeumont.

The walk takes you first to the impressive viaduct and its viewpoint, then back to the forest and a magnificent corbelled path offering lovely views of the village, the viaduct, the Semois, the old mill and the castle.

After this beautiful side path, you reach the magnificent viewpoint of the Roches du Moulin. The viewpoint is equipped with educational panels on the village, the viewpoint, the castle and more. A bench is available for a little meditation.

You then follow a fine dirt track downhill, then uphill, to reach a shelter at 500 m, useful in case of capricious weather.

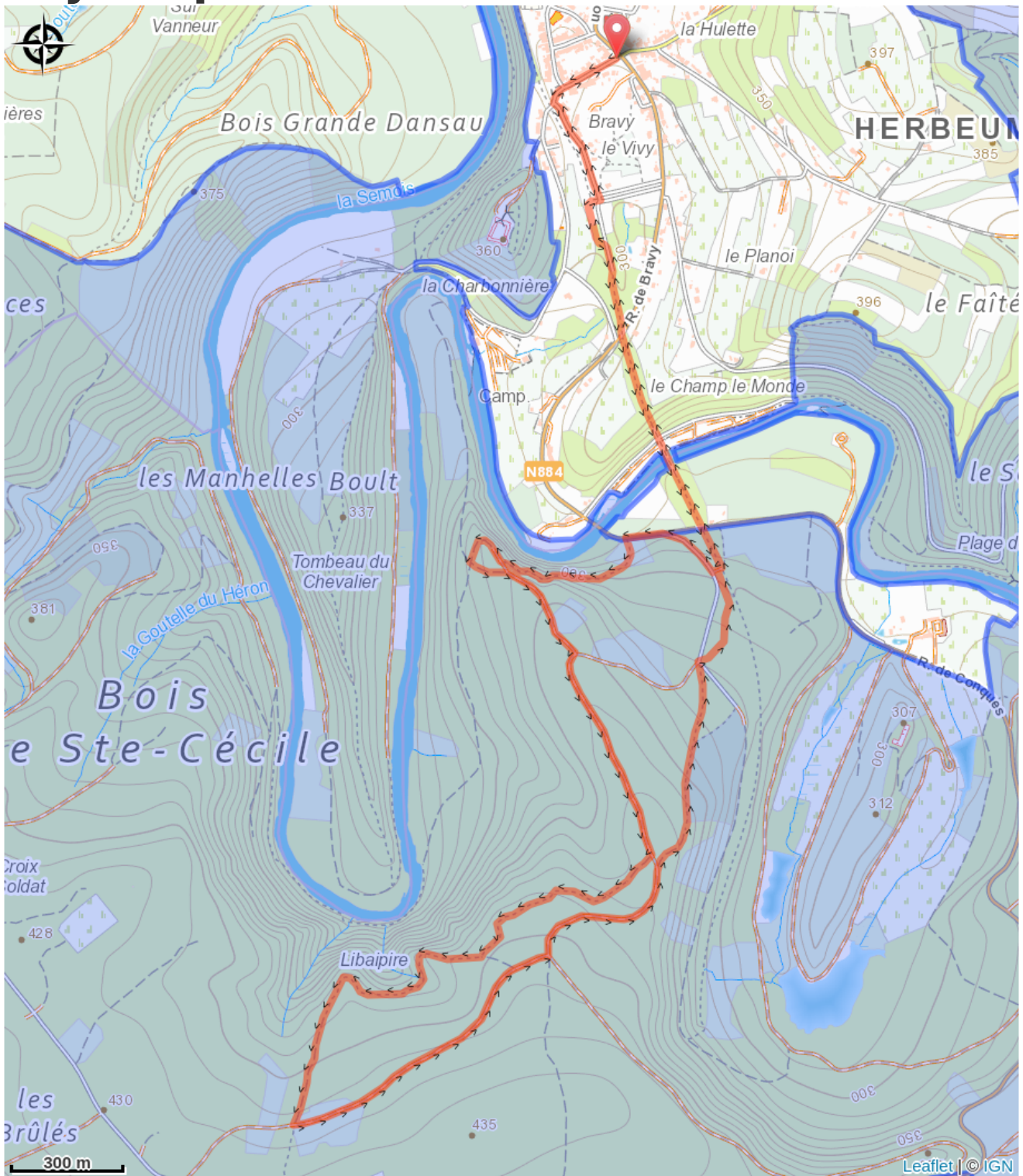
On the plateau, you follow a stony forest track which then takes you along a beautiful dirt track to the Libaipire viewpoint.

2 impressive Libaipire viewpoints follow each other 300 m along a path, offering breathtaking views of the Tombeau du Chevalier. Benches and rain shelters available at the 2nd viewpoint.

Return on a beautiful stone path through the forest, before starting a descent on a slightly more technical path. Picnic area available on the way down.

You then return to a small asphalt road before returning to the viaduct and the village.

On your path...



All useful information

Environmental sensitive areas

Along your trek, you will go through sensitive areas related to the presence of a specific species or environment. In these areas, an appropriate behaviour allows to contribute to their preservation. For detailed information, specific forms are accessible for each area.

Bassin de la Semois de Florenville à Auby

Sensitivity period:

Contact:

[Biodiversité Wallonie](#)



Château d'Herbeumont (Herbeumont)

Sensitivity period:

Contact:

[Biodiversité Wallonie](#)

Site of high biological interest

Méandre du Tombeau du Chevalier (Herbeumont)

Sensitivity period:

Contact:

[Biodiversité Wallonie](#)

Site of high biological interest

Chateau d'Herbeumont

Sensitivity period:

Contact:

[Biodiversité Wallonie](#)

State-owned nature reserve

Etangs de Conques (Florenville)

Sensitivity period:

Contact:

[Biodiversité Wallonie](#)

Site of high biological interest