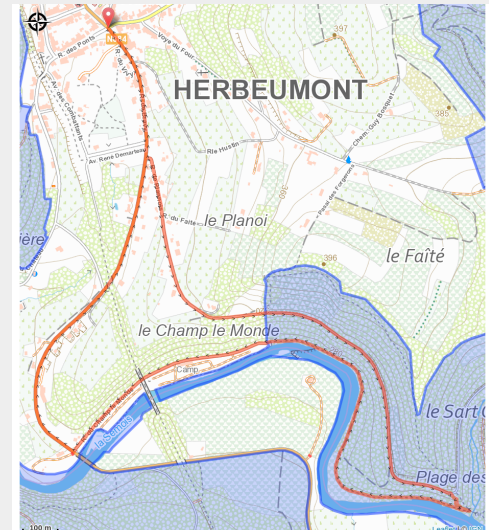


Vanne de Conques



Useful information

Practice : On foot

Duration : 1 h 30

Length : 5.4 km

Trek ascent : 89 m

Difficulty : Medium

Type : Loop

Trek

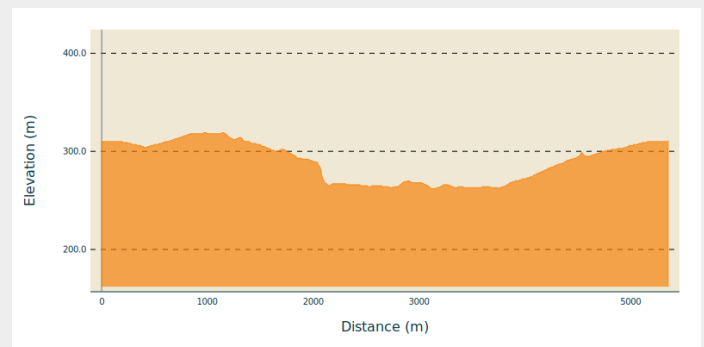
Departure : 6887 - Herbeumont

Arrival : 6887 - Herbeumont

Markings : ■ N1 - Red

Cities : 1. Herbeumont

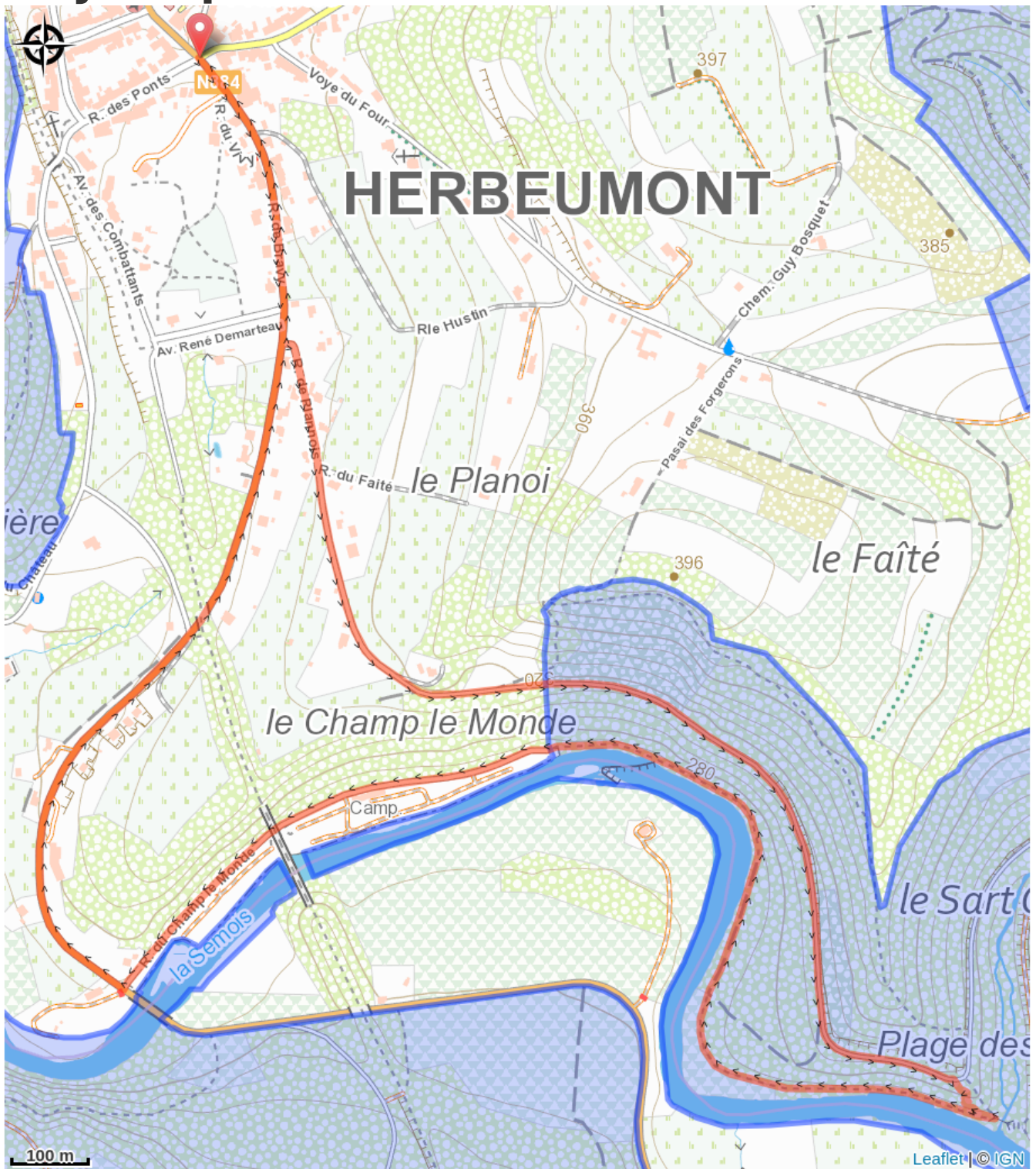
Altimetric profile



Min elevation 262 m Max elevation 319 m

This walk offers many beautiful views of the Semois, Conques Priory and Herbeumont viaduct. The trail runs largely on asphalted roads except for the part near the river. Here it gets a bit more adventurous . The way back to the village follows the N884 for about 1 km (not recommended with children).

On your path...



All useful information

Environmental sensitive areas

Along your trek, you will go through sensitive areas related to the presence of a specific species or environment. In these areas, an appropriate behaviour allows to contribute to their preservation. For detailed information, specific forms are accessible for each area.

Bassin de la Semois de Florenville à Auby

Sensitivity period:

Contact:

[Biodiversité Wallonie](#)



Château d'Herbeumont (Herbeumont)

Sensitivity period:

Contact:

[Biodiversité Wallonie](#)

Site of high biological interest

Méandre du Tombeau du Chevalier (Herbeumont)

Sensitivity period:

Contact:

[Biodiversité Wallonie](#)

Site of high biological interest

Chateau d'Herbeumont

Sensitivity period:

Contact:

[Biodiversité Wallonie](#)

State-owned nature reserve

Etangs de Conques (Florenville)

Sensitivity period:

Contact:

[Biodiversité Wallonie](#)

Site of high biological interest