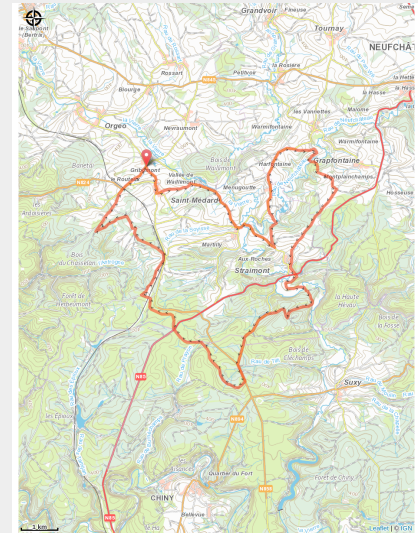


Gravel : "Trésors d'Ardenne", Treasures of the Ardennes



(Libre de droit)



Useful information

Practice : Gravel

Duration : 2 h 30

Length : 30.7 km

Trek ascent : 567 m

Difficulty : Difficult

Type : Loop

Trek

Departure : Grand-Place, 6887 - Gribomont

Arrival : Grand-Place, 6887 - Gribomont

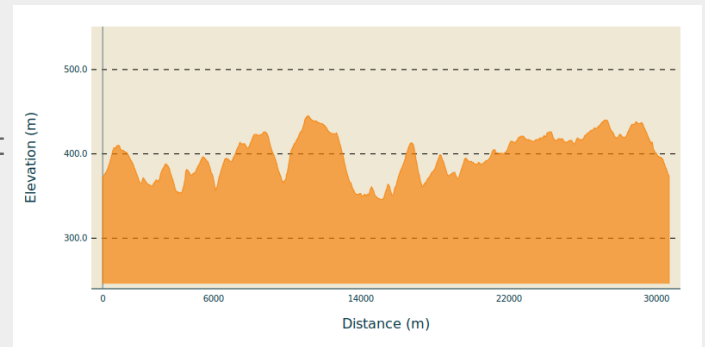
Markings : 🚧 N3-GRVL (Gravel) - Difficult

Cities : 1. Herbeumont

2. Chiny

3. Florenville

Altimetric profile

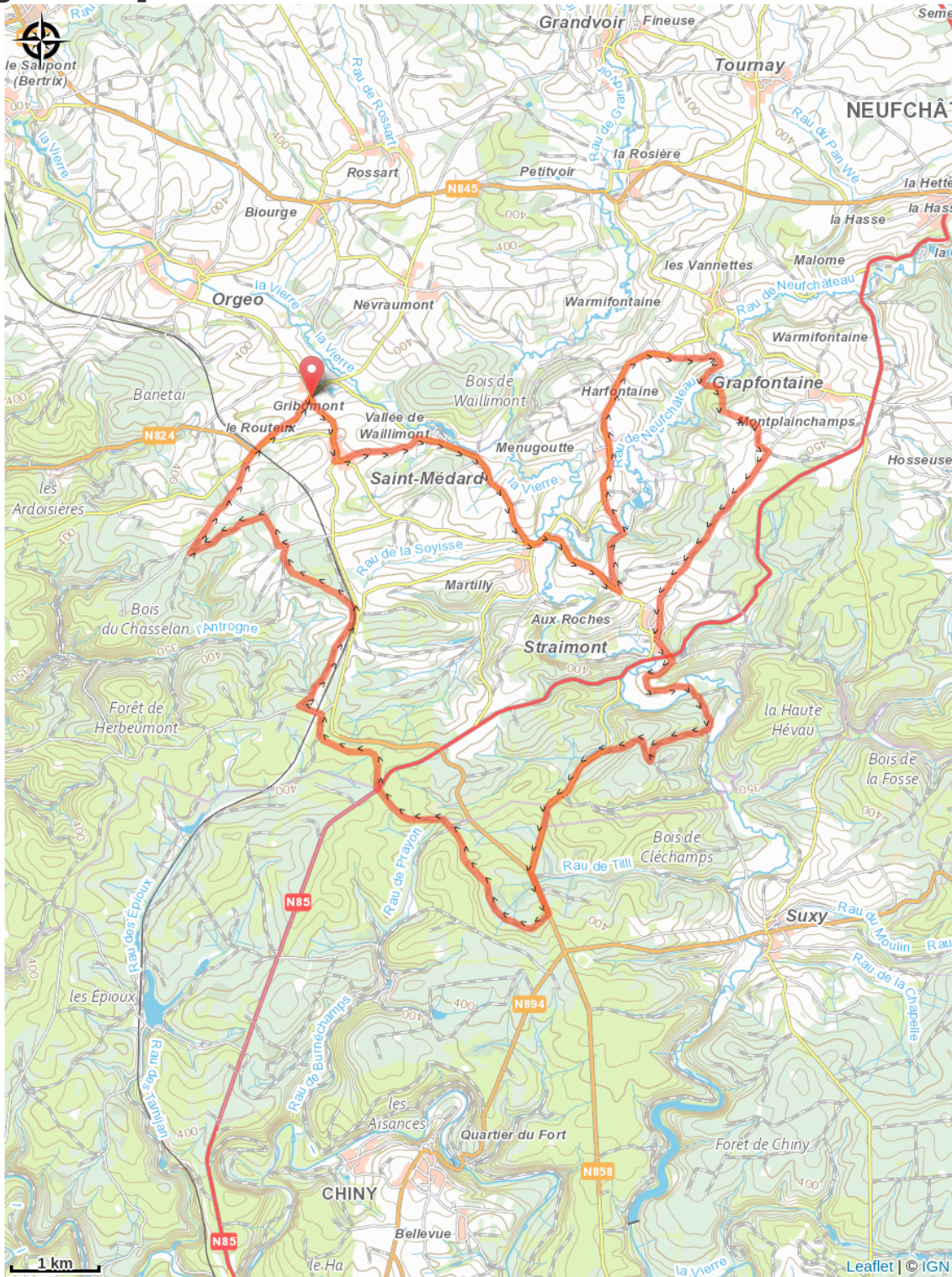


Min elevation 346 m Max elevation 445 m

A beautiful 31 km gravel ride starting from Gribômont.

The route takes in the surrounding countryside and villages along minor roads, gravel paths and a few dirt stretches. It offers lovely views of the surrounding countryside and crosses La Vierre several times. You'll pass through beautiful, typically Ardennes villages such as Martilly, Straimont and Harfontaine, and pass by a number of chapels and churches, including Maison Casaquy in Martilly and the Observatoire Centre Ardenne in Grapfontaine.

On your path...



All useful information