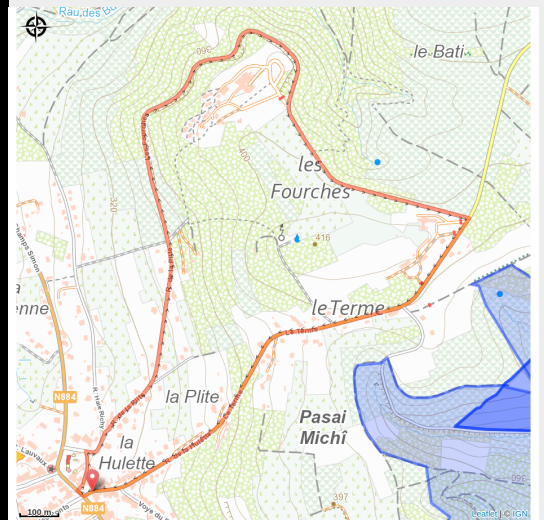


Les Fourches



Useful information

Practice : On foot

Duration : 1 h 15

Length : 3.8 km

Trek ascent : 97 m

Difficulty : Easy

Type : Loop

Accessibility : Pushchair

Trek

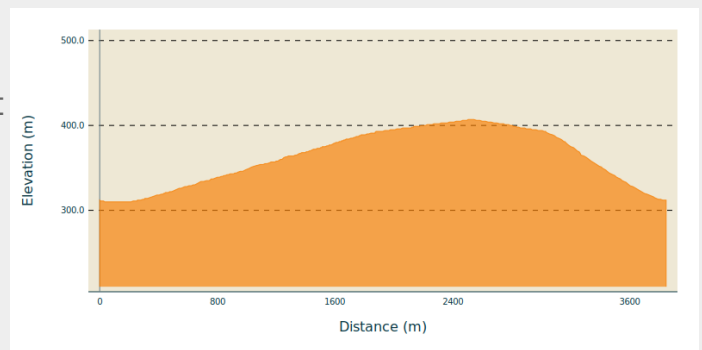
Departure : Grand Place, 6887 - Herbeumont

Arrival : Grand Place, 6887 - Herbeumont

Markings : ■ N1 - Blue

Cities : 1. Herbeumont

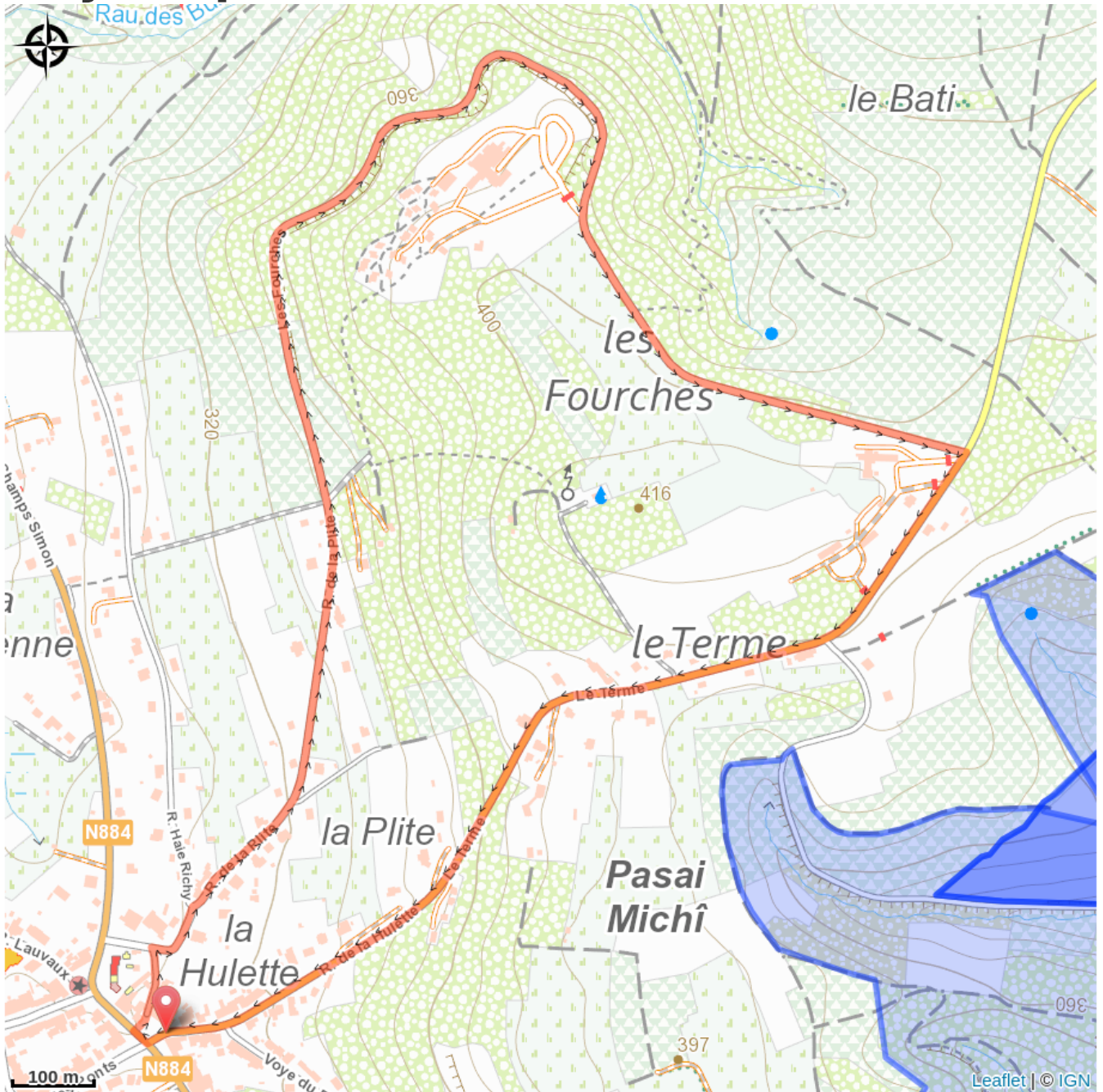
Altimetric profile



Min elevation 310 m Max elevation 407 m

An easy, fully paved walk that will take you to the heights of Herbeumont with beautiful views of the village. Discover also the Pasai Michi, with an open air photo exhibition. And don't miss to visit the castle of Herbeumont.

On your path...



All useful information

Accessibility

Pushchair

Environmental sensitive areas

Along your trek, you will go through sensitive areas related to the presence of a specific species or environment. In these areas, an appropriate behaviour allows to contribute to their preservation. For detailed information, specific forms are accessible for each area.

Bassin de la Semois de Florenville à Auby

Sensitivity period:

Contact:

[Biodiversité Wallonie](#)



Château d'Herbeumont (Herbeumont)

Sensitivity period:

Contact:

[Biodiversité Wallonie](#)

Site of high biological interest

Vallée de l'Antrogne (Herbeumont)

Sensitivity period:

Contact:

[Biodiversité Wallonie](#)

Site of high biological interest

Chateau d'Herbeumont

Sensitivity period:

Contact:

[Biodiversité Wallonie](#)

State-owned nature reserve

Vallee de l'Antrogne et affluents

Sensitivity period:

Contact:

[Biodiversité Wallonie](#)

State-owned nature reserve