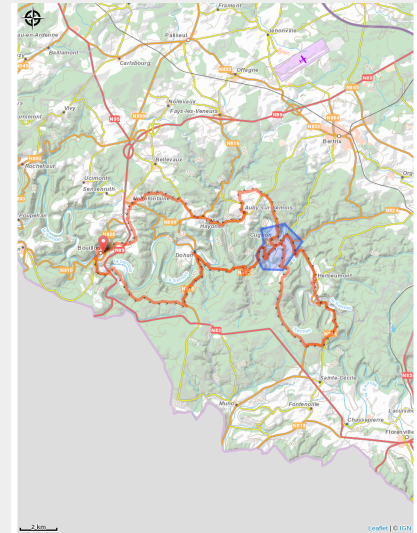


Circuit Histoire 2 - Châteaux (Bouillon et Herbeumont)



(MTPBA)



Useful information

Practice : Mountain bike

Length : 58.7 km

Trek ascent : 1332 m

Type : Loop

Trek

Departure : 6830 - Bouillon

Arrival : 6830 - Bouillon

Markings : No signage

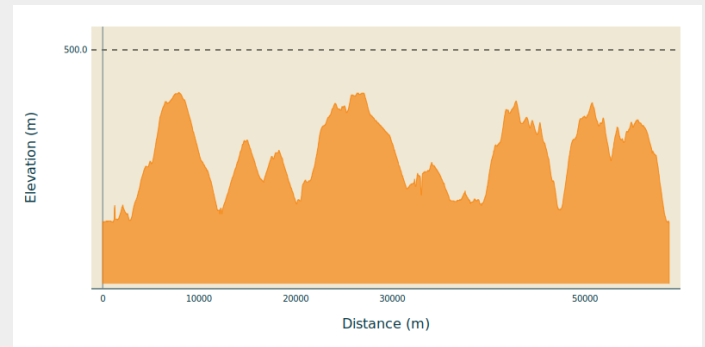
Cities : 1. Bouillon

2. Bertrix

3. Florenville

4. Herbeumont

Altimetric profile



Min elevation 216 m Max elevation 430 m

58-57-55-54-60-47-42-41-43-70-72-73-42-47-61-96-59-52-58

This route, linking **Bouillon** and **Herbeumont**, combines three existing circuits: History 2 (short version), History 4 (The French Revolution), and Nature & Landscape 4.

If you plan to complete the full **59 km**, make sure to start with a good breakfast and fully charged batteries — the route features several climbs and descents.

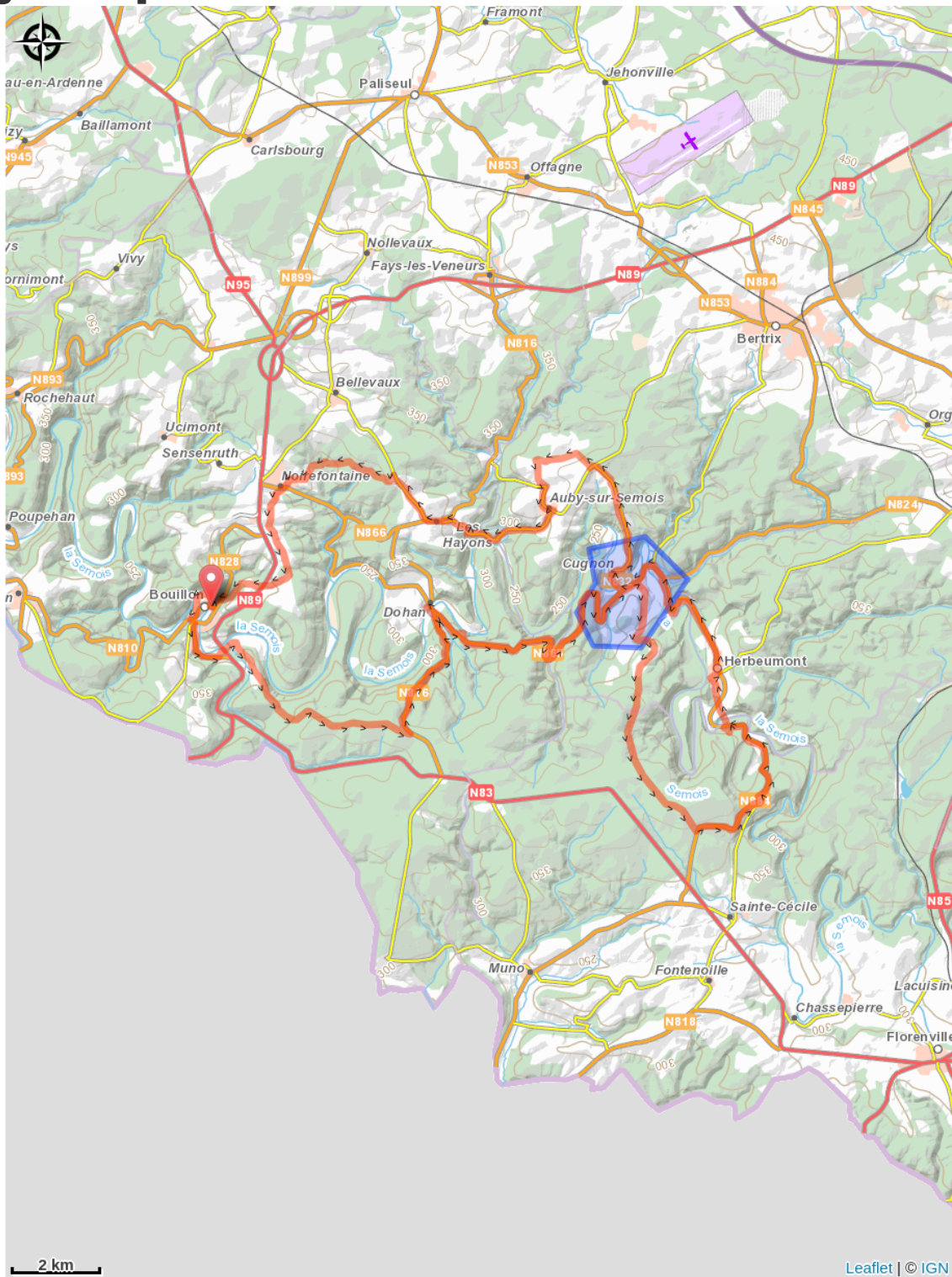
Highlights include the **castle of Bouillon** and the **ruins of Herbeumont**, but the **spectacular viewpoints** carved by the meanders of the Semois River are equally worth the effort. The scenery constantly shifts from **forested hills** to **open valleys**, passing through **typical Ardennes villages**.

The itinerary combines **quiet country roads** with **unpaved forest and field paths**, but certain sections follow **busier roads**, requiring some caution.

You'll find **restaurants and accommodation** in the tourist hubs of **Bouillon** and **Herbeumont**, as well as several pleasant **picnic areas** along the way.

A free detailed cycling map with the full route and additional information is available at the local tourist offices — don't hesitate to ask for it before setting off.

On your path...



All useful information

Environmental sensitive areas

Along your trek, you will go through sensitive areas related to the presence of a specific species or environment. In these areas, an appropriate behaviour allows to contribute to their preservation. For detailed information, specific forms are accessible for each area.

Zone_regl1

Sensitivity period: May, June, July, August

Contact:

Contact zone règlementaire 1

Description zone règlementaire 1