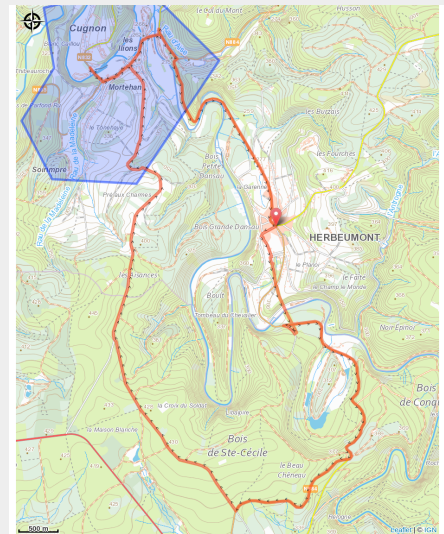


Circuit Histoire 4 - Traces de la Révolution française (Bertrix et Herbeumont)



(MTPBA)



Useful information

Practice : Hybrid bike

Length : 19.6 km

Trek ascent : 349 m

Type : Loop

Trek

Departure : 6887 - Herbeumont

Arrival : 6887 - Herbeumont

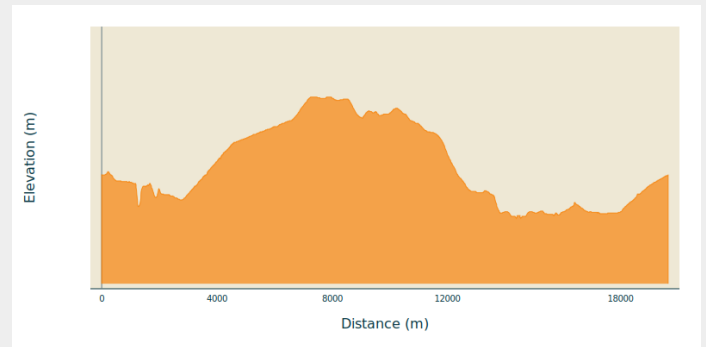
Markings : No signage

Cities : 1. Herbeumont

2. Florenville

3. Bertrix

Altimetric profile



Min elevation 244 m Max elevation 429 m

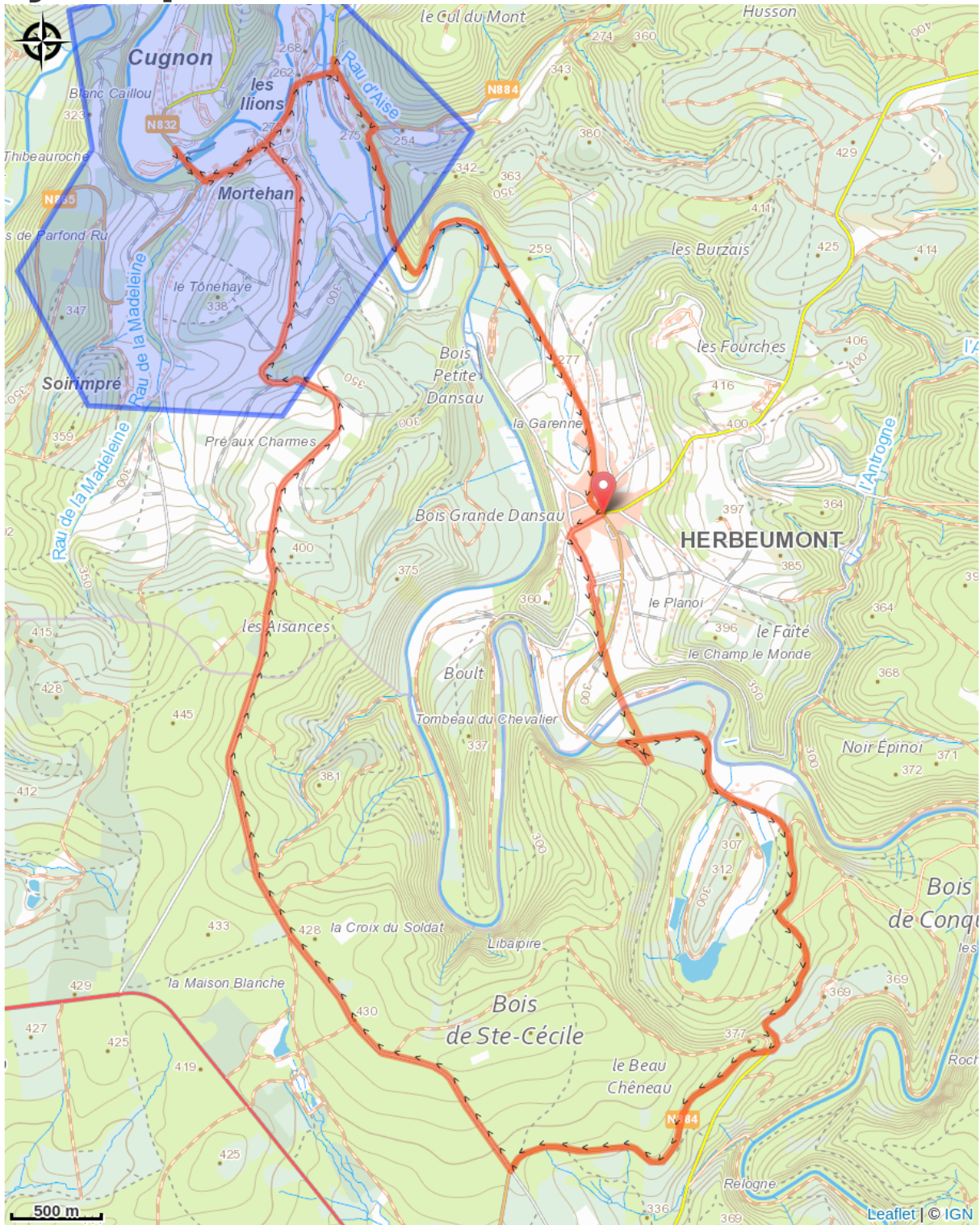
Suite des points noeud: 70-72-73-42-47-42-41-43-70

This short circuit takes you over the spectacular Herbeumont viaduct and past the historic priory of Conques. Along the way, you will immerse yourself in the history of the French Revolution, which left its mark here. You will also enjoy a beautiful view of Herbeumont Castle and discover a listed romantic cemetery in Morteihan. The harmony between nature and heritage gives this route a very special atmosphere.

The 20-kilometre route is relatively easy thanks to the low elevation gain. It consists mainly of asphalt roads with a short section of gravel, but part of it runs along fairly busy roads and is therefore not recommended for families with children. In Herbeumont, you will find several cafés and restaurants, while halfway along the route, in Cugnon, a bench overlooking the Semois river offers the perfect spot for a picnic break.

Don't forget to pick up the free cycling map with additional information from the Tourist Office to make the most of your discovery.

On your path...



All useful information

Environmental sensitive areas

Along your trek, you will go through sensitive areas related to the presence of a specific species or environment. In these areas, an appropriate behaviour allows to contribute to their preservation. For detailed information, specific forms are accessible for each area.

Zone_regl1

Sensitivity period: May, June, July, August

Contact:

Contact zone règlementaire 1

Description zone règlementaire 1