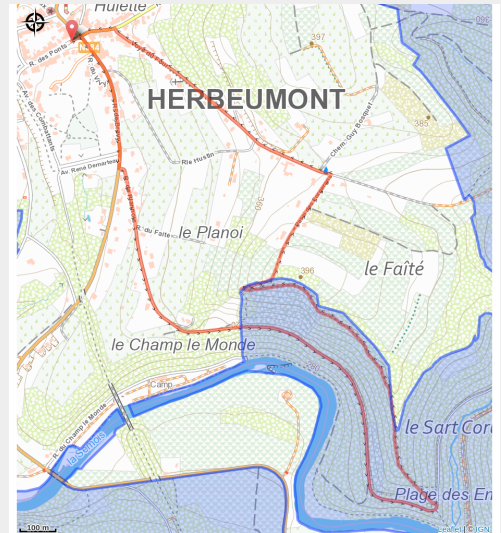



# Le Faîté



## Useful information

Practice : On foot

Duration : 1 h 45

Length : 4.5 km

Trek ascent : 139 m

Difficulty : Easy

Type : Loop

# Trek

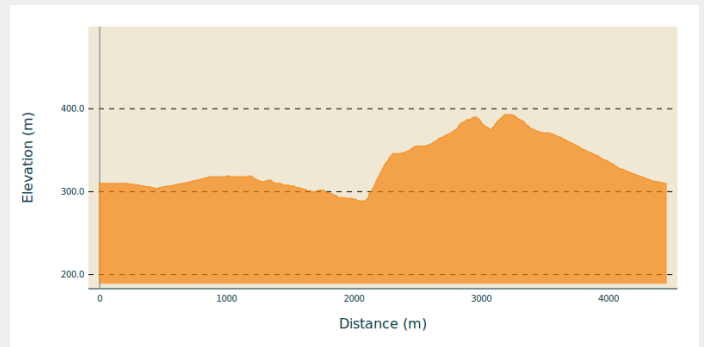
**Departure** : 6887 - Herbeumont

**Arrival** : 6887 - Herbeumont

**Markings** : ◆ Diamond - Yellow

**Cities** : 1. Herbeumont

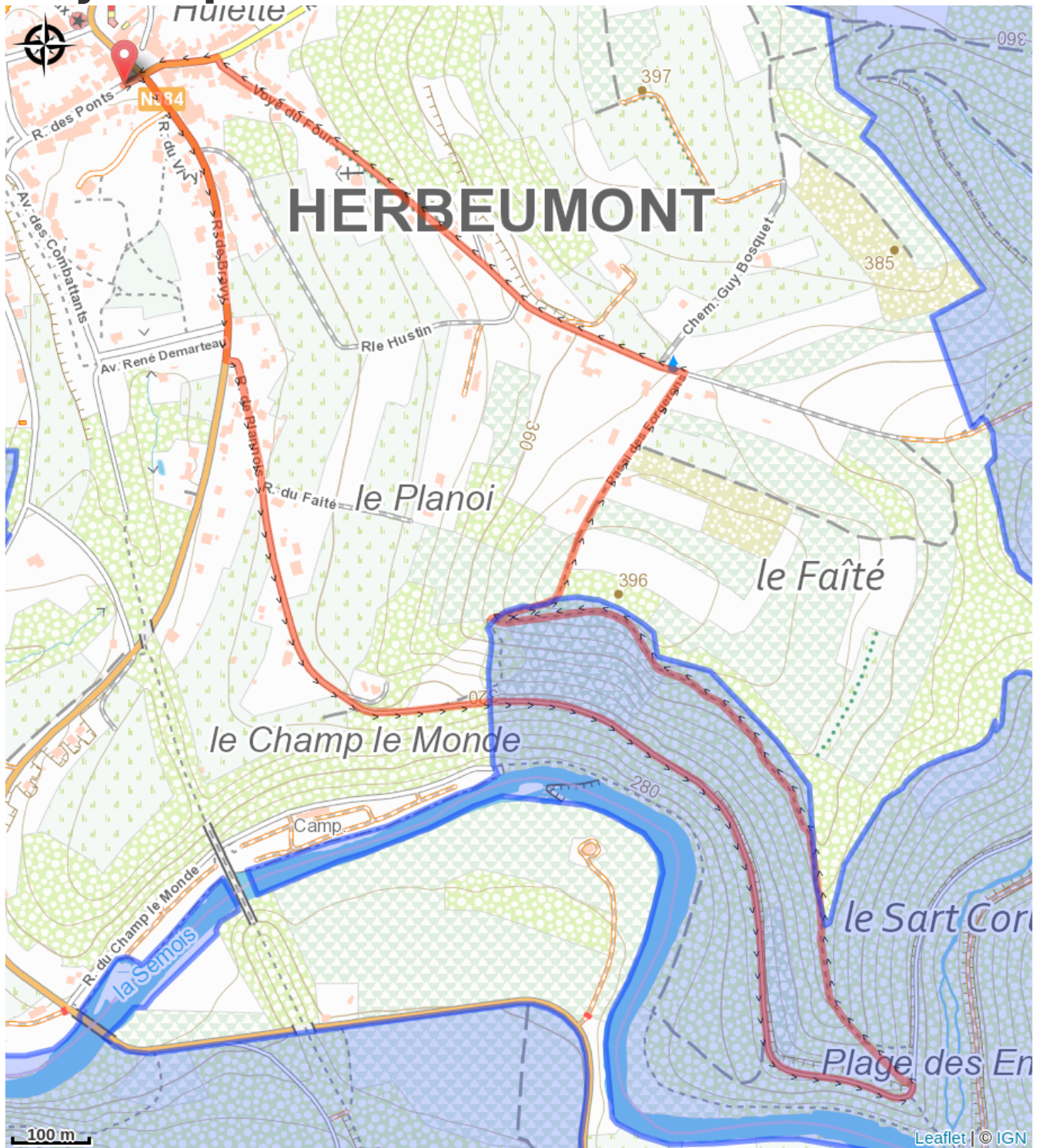
## Altimetric profile



Min elevation 289 m Max elevation 393 m

Venture out on this beautiful walk, at first very easy, then more adventurous. You will see the beautiful rocks of our heritage and the magnificent views of the Semois and the Prieuré de Conques.

# On your path...



# All useful information

# Environmental sensitive areas

Along your trek, you will go through sensitive areas related to the presence of a specific species or environment. In these areas, an appropriate behaviour allows to contribute to their preservation. For detailed information, specific forms are accessible for each area.

## **Bassin de la Semois de Florenville à Auby**

Sensitivity period:

Contact:

[Biodiversité Wallonie](#)



### **Château d'Herbeumont (Herbeumont)**

Sensitivity period:

Contact:

[Biodiversité Wallonie](#)

Site of high biological interest

### **Chateau d'Herbeumont**

Sensitivity period:

Contact:

[Biodiversité Wallonie](#)

State-owned nature reserve

### **Etangs de Conques (Florenville)**

Sensitivity period:

Contact:

[Biodiversité Wallonie](#)

Site of high biological interest