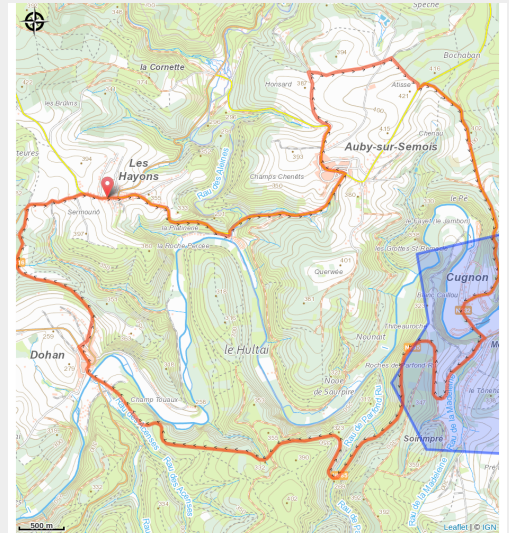


Circuit Nature et Paysages 4 - Bouillon et Bertrix



(MTBPA)



Useful information

Practice : Bicycle tourer

Length : 21.5 km

Trek ascent : 586 m

Type : Loop

Trek

Departure : 6830 - Bouillon

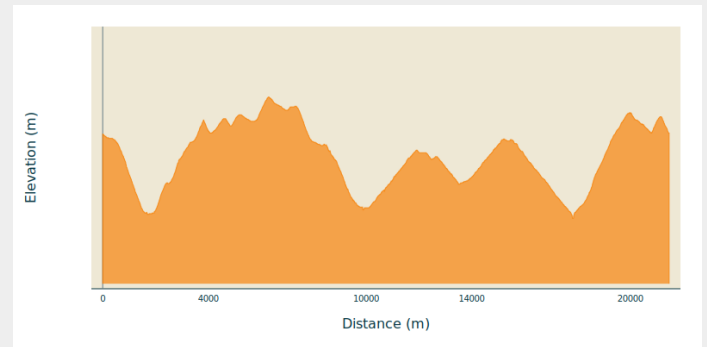
Arrival : 6830 - Bouillon

Markings : No signage

Cities : 1. Bouillon

2. Bertrix

Altimetric profile



Min elevation 231 m Max elevation 416 m

60-61-47-60

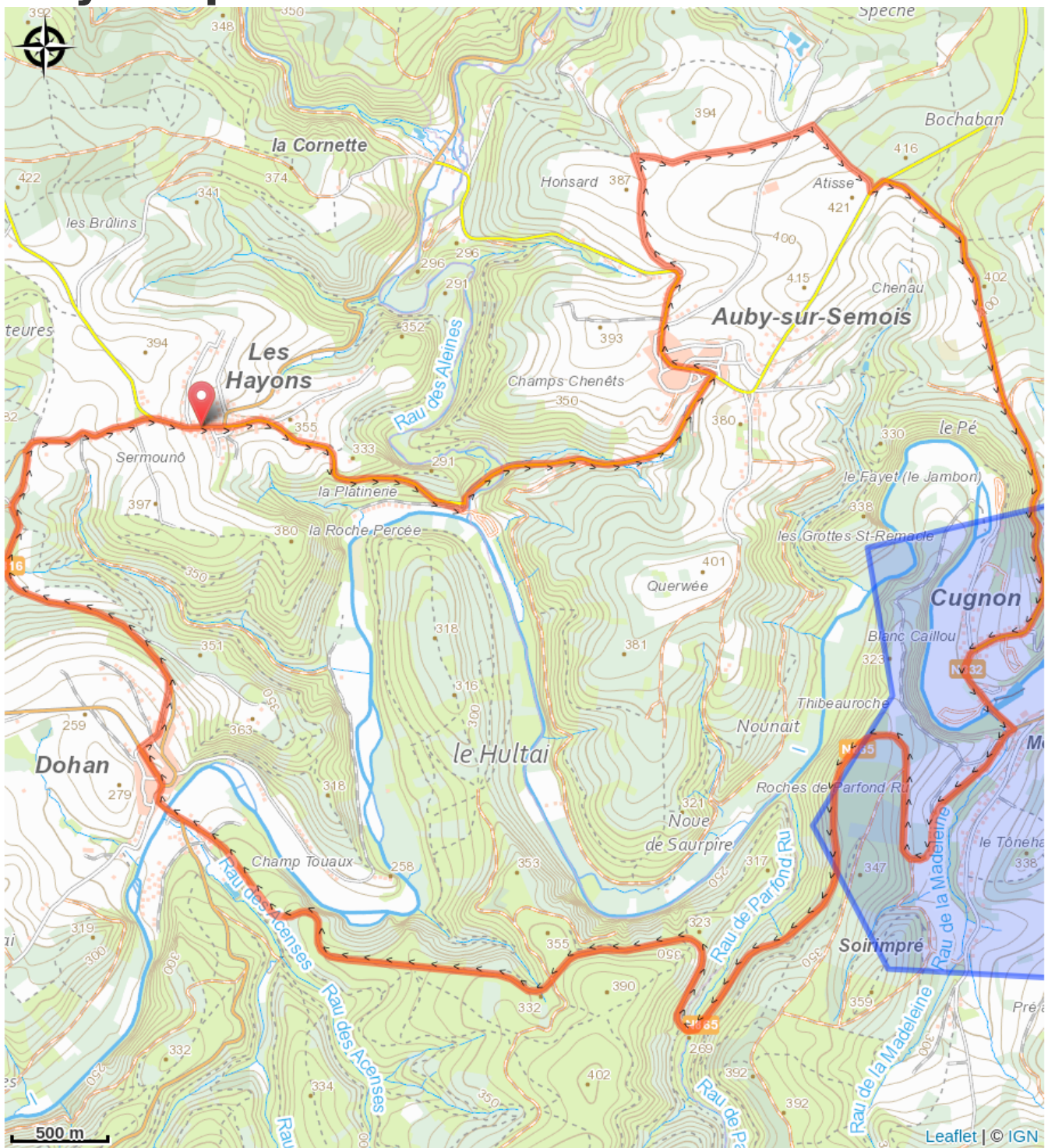
This short yet demanding route takes you to breathtaking viewpoints showcasing the beauty of the Semois Valley. From Mont Zatrou, enjoy sweeping views of forests and meadows, and at Le Terme, admire the stunning panorama over Dohan and the winding river below.

Covering 21 km, the route isn't long, but the frequent climbs and descents make it a real challenge — tough ascents rewarded by exhilarating downhill stretches and magnificent scenery. The trail is mostly asphalt, with a small section of concrete. Be careful! The section between junction points 61 and 47 follows a heavily trafficked road for almost 8 km.

You'll find a snack stop in Dohan and several lovely picnic areas along the way, including one at Maka, with a beautiful picnic table right beside the Semois.

A perfect circuit for cyclists who love speed, elevation, and the unspoiled landscapes of the Ardennes.

On your path...



All useful information

Environmental sensitive areas

Along your trek, you will go through sensitive areas related to the presence of a specific species or environment. In these areas, an appropriate behaviour allows to contribute to their preservation. For detailed information, specific forms are accessible for each area.

Zone_regl1

Sensitivity period: May, June, July, August

Contact:

Contact zone règlementaire 1

Description zone règlementaire 1