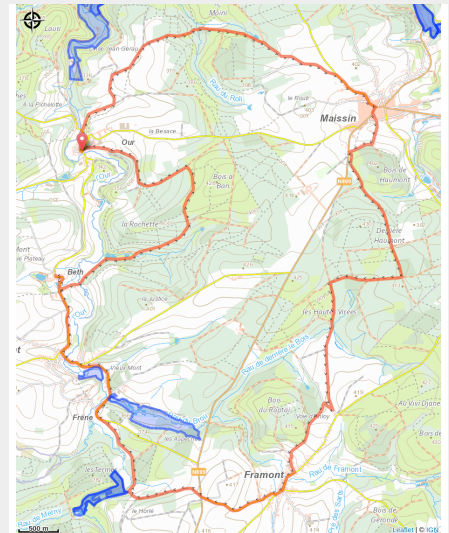


Villages d'Ardenne 2 - Paliseul



(MTBPA)



Useful information

Practice : Bicycle tourer

Length : 23.2 km

Trek ascent : 410 m

Type : Loop

Trek

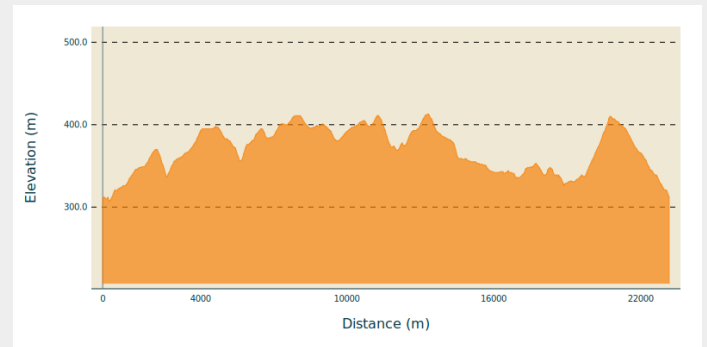
Departure : 6850 - Our

Arrival : 6850 - Our

Markings : No signage

Cities : 1. Paliseul

Altimetric profile



Min elevation 307 m Max elevation 413 m

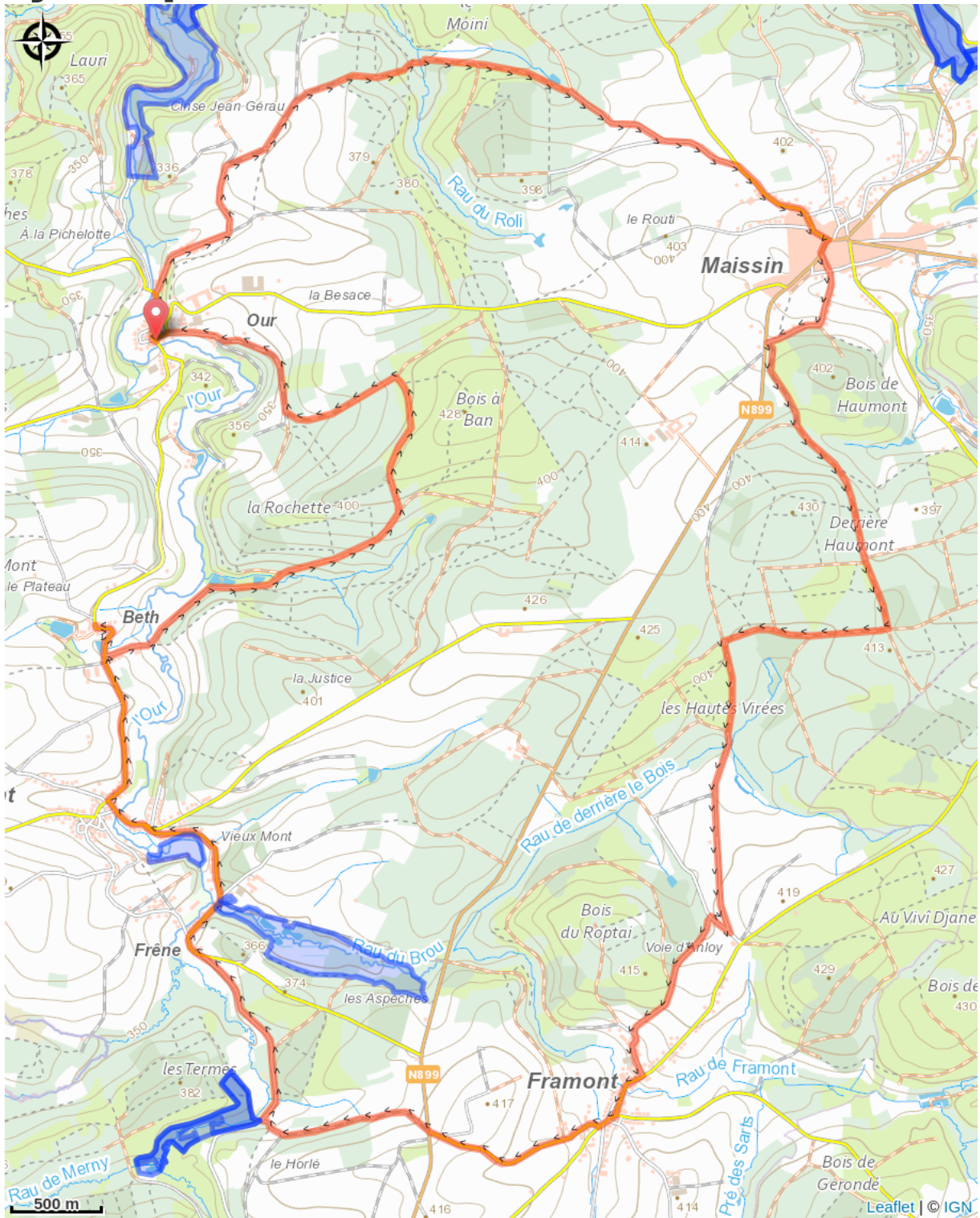
Points: 59-66-61-64-92-91-59

A succession of charming Ardennes villages and small hamlets set in a green backdrop of forests and fields. This route immerses you in the authentic character of the region. Along the way, discover typical Ardennes houses in Our – listed among the Most Beautiful Villages of Wallonia – and a unique cemetery in Beth.

Although this route is only 23 kilometres long, it offers a pleasant challenge. Unpaved sections alternate regularly with quiet country roads, making it perfect for cyclists who enjoy variety and nature.

In the centre of Opont, a well-equipped picnic area invites you to take a break. For those seeking more background information, a detailed free route leaflet is available from the local tourist offices.

On your path...



All useful information

Environmental sensitive areas

Along your trek, you will go through sensitive areas related to the presence of a specific species or environment. In these areas, an appropriate behaviour allows to contribute to their preservation. For detailed information, specific forms are accessible for each area.

Devant le Terme (Paliseul)

Sensitivity period:

Contact:

[Biodiversité Wallonie](#)

Site of high biological interest

Les Brassines à Opont (Paliseul)

Sensitivity period:

Contact:

[Biodiversité Wallonie](#)

Site of high biological interest

Ruisseau du Brou (Paliseul)

Sensitivity period:

Contact:

[Biodiversité Wallonie](#)

Site of high biological interest

Vallée de la Lesse ardennaise de Recogne à Halma (Daverdisse; Libin; Paliseul)

Sensitivity period:

Contact:

[Biodiversité Wallonie](#)

Site of high biological interest

Devant le Terme

Sensitivity period:

Contact:

[Biodiversité Wallonie](#)

State-owned nature reserve