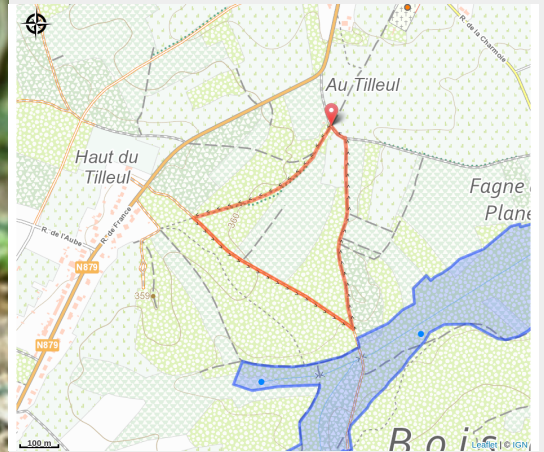


The Druids' Path



(Adèle Reuter)



Useful information

Practice : On foot

Length : 1.6 km

Trek ascent : 20 m

Difficulty : Easy

Type : Loop

Trek

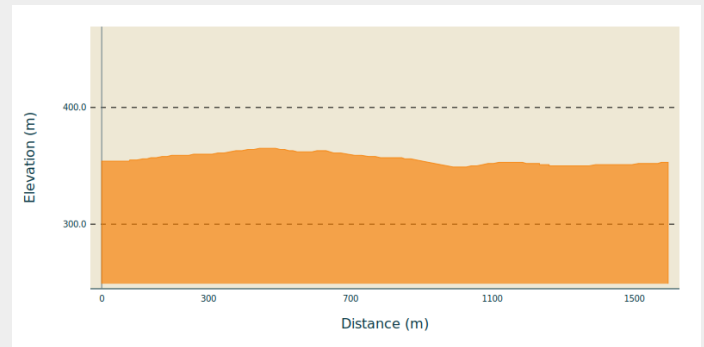
Departure : Rue des Minières, 6730 - Tintigny

Arrival : Rue des Minières, 6730 - Tintigny

Markings : ■ N1 - Blue

Cities : 1. Tintigny

Altimetric profile



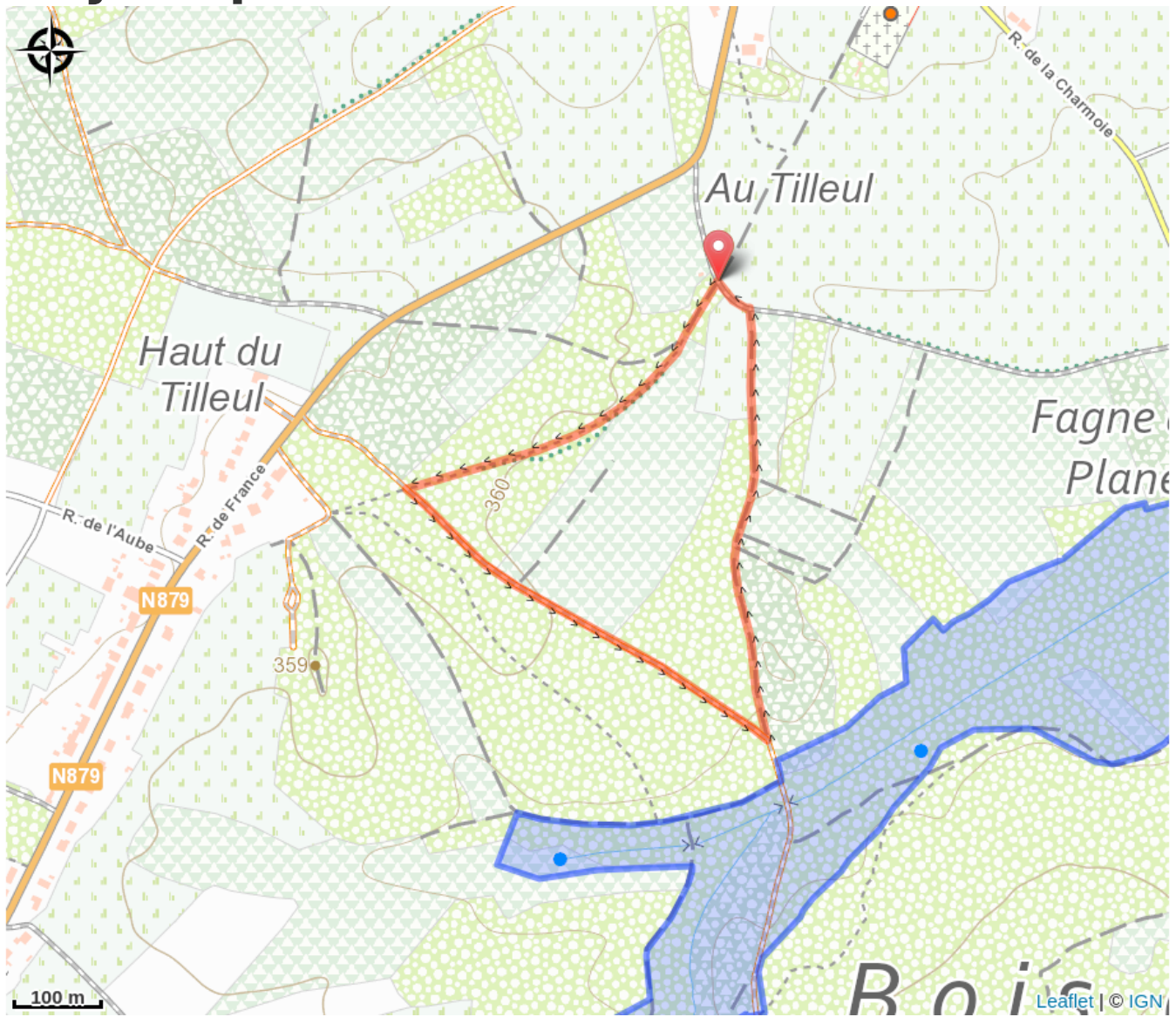
Min elevation 349 m Max elevation 365 m

GPS Coordinates: [49°40'27.0"N 5°30'44.0"E](#). To embark on the Druids' Path, you may park at the Tintigny cemetery car park ([Rue des Minières, B-6730 Tintigny](#)). Downloadable route on [Cirkwi](#). Follow the sign to the starting point. Distance: 2.5 km. Free. Difficulty: easy. Not accessible for strollers. Dogs on a leash are allowed.

Let yourself be amazed by the fascinating world of druids on this playful learning path. Learn to brew your own potion, craft a magic wand, and embark on a quest for extraordinary stones. Discover the deep connections that unite druids with nature while exploring the history of the Tintigny community. This journey invites both young and old to have fun while rediscovering the stories and mysteries of this ancient knowledge. At the end, if you prove to be among the best apprentices, you will earn the privilege of wearing the majestic crown of the druids, a symbol of your immersion in this enchanted realm.

[More information here](#)

On your path...



All useful information

Environmental sensitive areas

Along your trek, you will go through sensitive areas related to the presence of a specific species or environment. In these areas, an appropriate behaviour allows to contribute to their preservation. For detailed information, specific forms are accessible for each area.

Bassin de la Semois de Etalle à Tintigny

Sensitivity period:

Contact:

[Biodiversité Wallonie](#)

