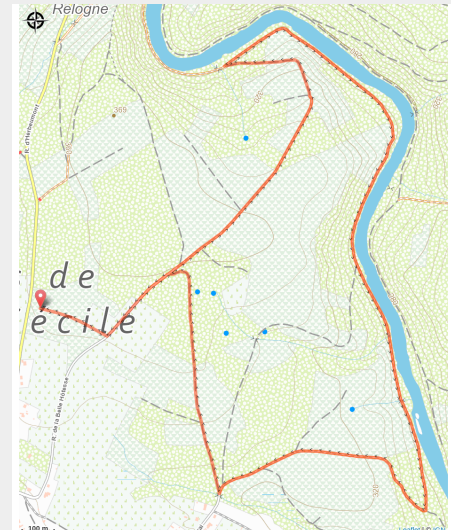


Le Castelain



(Michel Laurent/La Lorraine Gaumaise)



Useful information

Practice : On foot

Length : 5.9 km

Trek ascent : 131 m

Difficulty : Difficult

Type : Loop

Trek

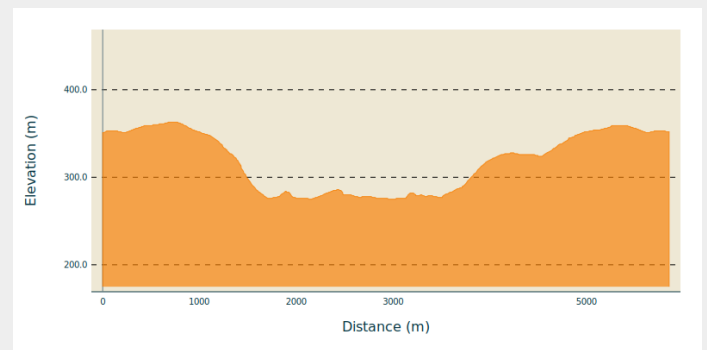
Departure : 6820 - Sainte-Cécile

Arrival : 6820 - Sainte-Cécile

Markings : ■ N1 (Pedestrian) - Green

Cities : 1. Florenville

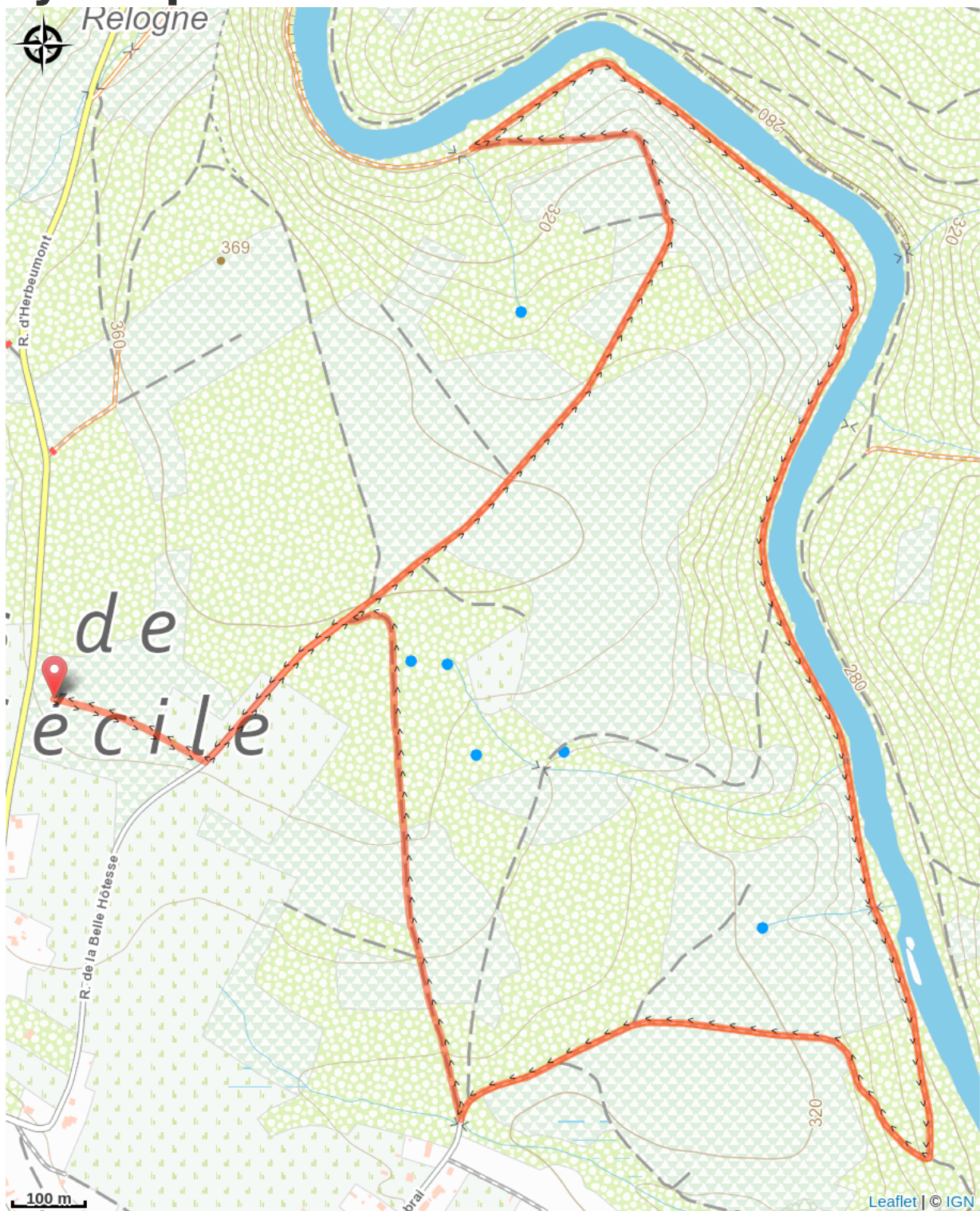
Altimetric profile



Min elevation 275 m Max elevation 363 m

Cette promenade forestière au départ de Sainte-Cécile vous emmène à la découverte de la passerelle himalayenne. Vous découvrez la Semois en contrebas ainsi que le magnifique point de vue du même nom. Prévoir de bonnes chaussures de marche.

On your path...



All useful information

Environmental sensitive areas

Along your trek, you will go through sensitive areas related to the presence of a specific species or environment. In these areas, an appropriate behaviour allows to contribute to their preservation. For detailed information, specific forms are accessible for each area.

Bassin de la Semois de Florenville à Auby

Sensitivity period:

Contact:

[Biodiversité Wallonie](#)

