
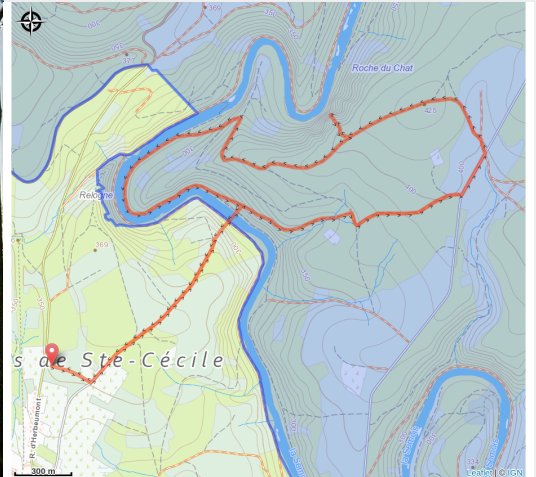


# La roche du chat



(Les Explorateurs du Monde)



## Useful information

---

Practice : On foot

---

Length : 8.6 km

---

Trek ascent : 330 m

---

Difficulty : Difficult

---

Type : Loop

# Trek

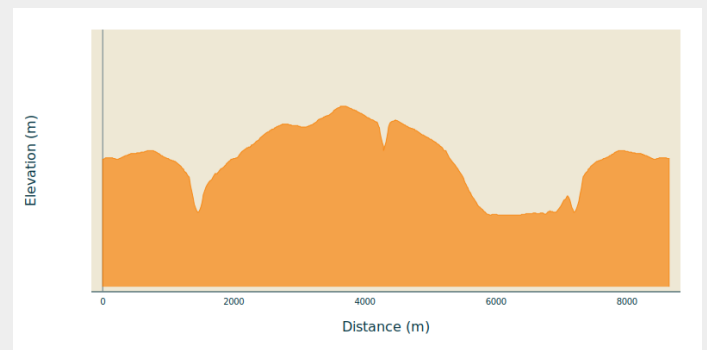
**Departure** : 6824 - Chassepierre

**Arrival** : 6824 - Chassepierre

**Markings** : ■ N1 - Yellow

**Cities** : 1. Florenville

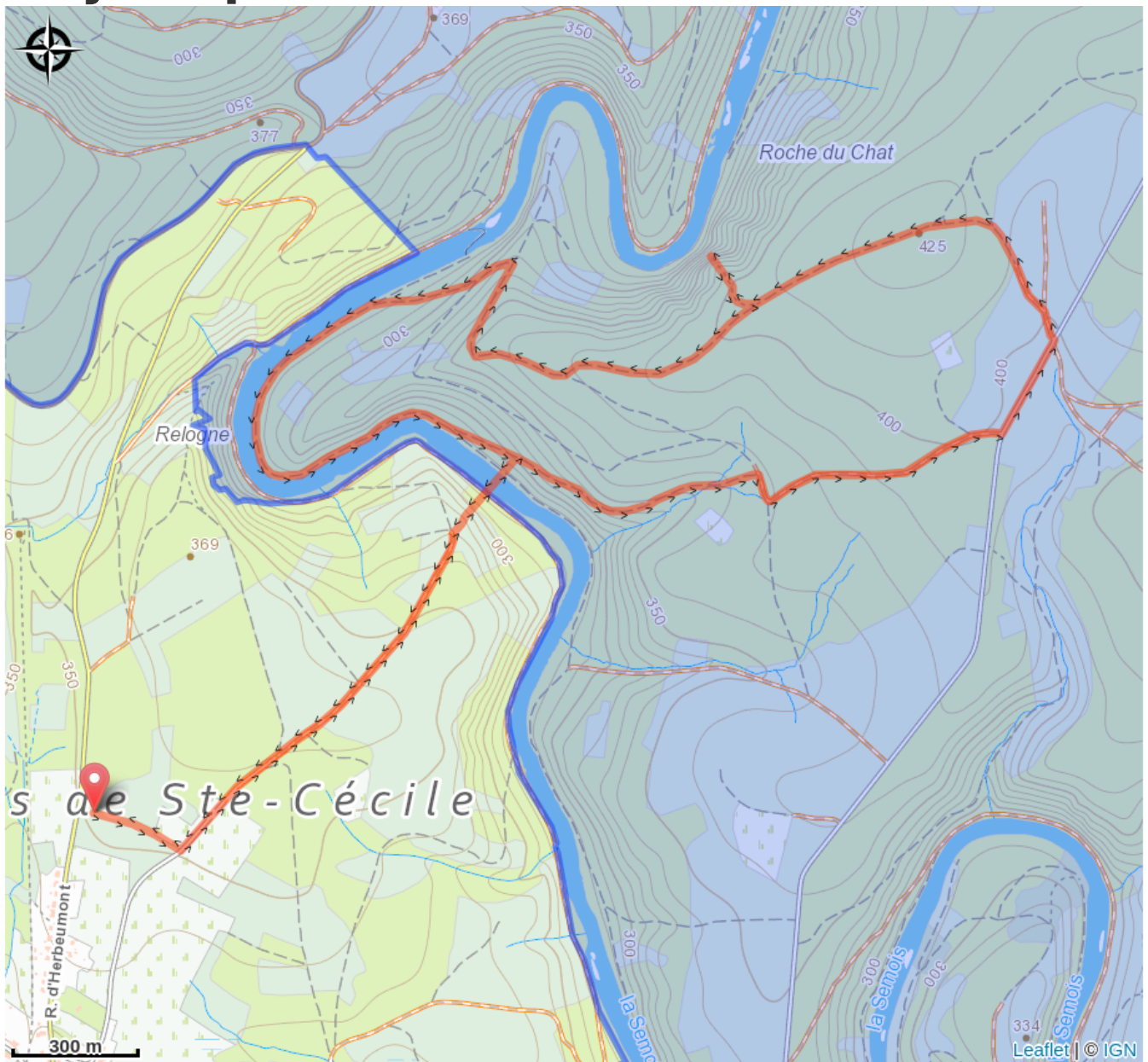
## Altimetric profile



Min elevation 273 m Max elevation 425 m

Incontournable du territoire, ce sentier traverse la Semois via la passerelle himalayenne, reliant Sainte-Cécile aux Épioux. Le point de vue du Rocher du Chat vaut à lui seul le détour.

# On your path...



# All useful information

# Environmental sensitive areas

Along your trek, you will go through sensitive areas related to the presence of a specific species or environment. In these areas, an appropriate behaviour allows to contribute to their preservation. For detailed information, specific forms are accessible for each area.

## **Bassin de la Semois de Florenville à Auby**

Sensitivity period:

Contact:

[Biodiversité Wallonie](#)



### **Forêt alluviale de Relogne (Florenville; )**

Sensitivity period:

Contact:

[Biodiversité Wallonie](#)

Site of high biological interest