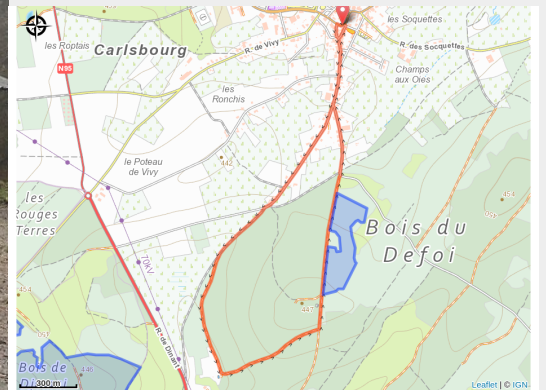


Pavillon forestier du Defoy



(MTPBA)



Useful information

Practice : On foot

Duration : 1 h 19

Length : 4.5 km

Trek ascent : 55 m

Difficulty : Easy

Type : Loop

Accessibility : Pushchair

Trek

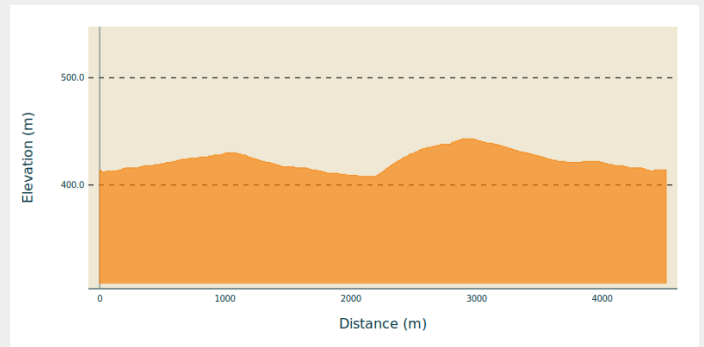
Departure : 6850 - Carlsbourg

Arrival : 6850 - Carlsbourg

Markings : ■ Horizontal rectangle - red

Cities : 1. Paliseul

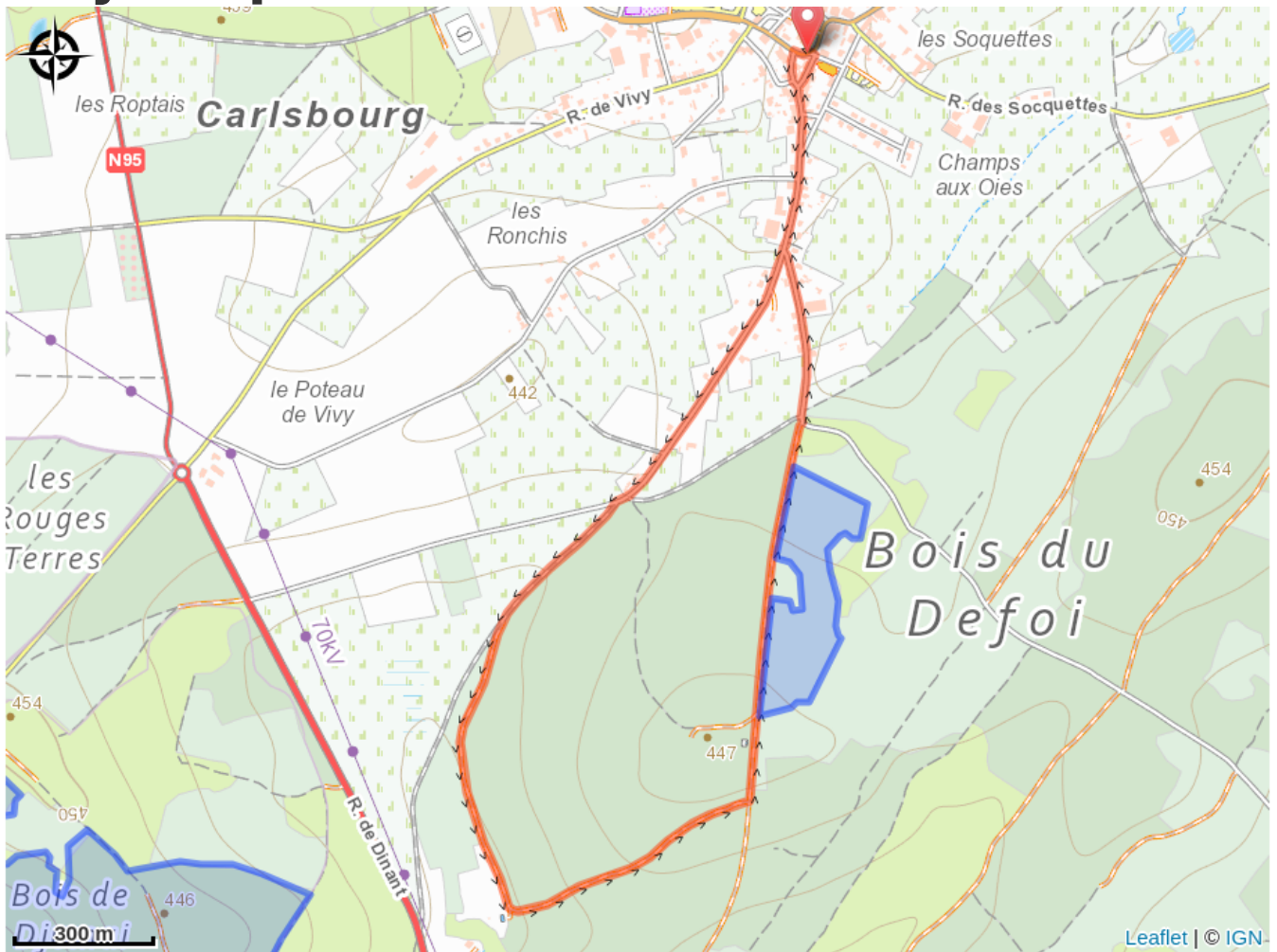
Altimetric profile



Min elevation 408 m Max elevation 443 m

Great walk for the whole family, easy paths and peaceful forest

On your path...



All useful information

Accessibility

Pushchair

Environmental sensitive areas

Along your trek, you will go through sensitive areas related to the presence of a specific species or environment. In these areas, an appropriate behaviour allows to contribute to their preservation. For detailed information, specific forms are accessible for each area.

Bassin de la Semois de Bouillon à Alle

Sensitivity period:

Contact:

[Biodiversité Wallonie](#)



Bois du Defoy (Paliseul)

Sensitivity period:

Contact:

[Biodiversité Wallonie](#)

Site of high biological interest