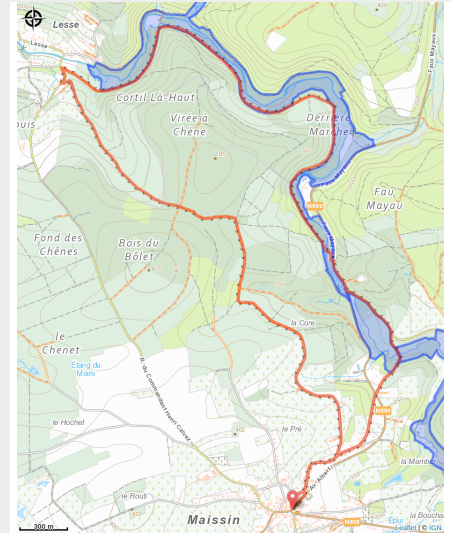


# Maissin : Virée à Chêne



No photo



## Useful information

---

Practice : On foot

---

Duration : 3 h

---

Length : 10.1 km

---

Trek ascent : 193 m

---

Difficulty : Easy

---

Type : Loop

# Trek

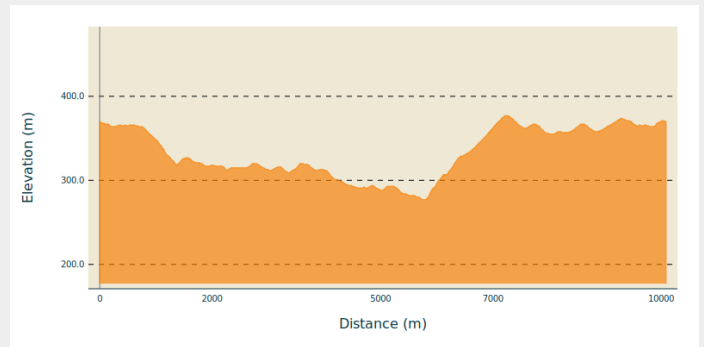
**Departure** : 6852 - Maissin

**Arrival** : 6852 - Maissin

**Markings** : ◆ Diamond - Red

**Cities** : 1. Paliseul

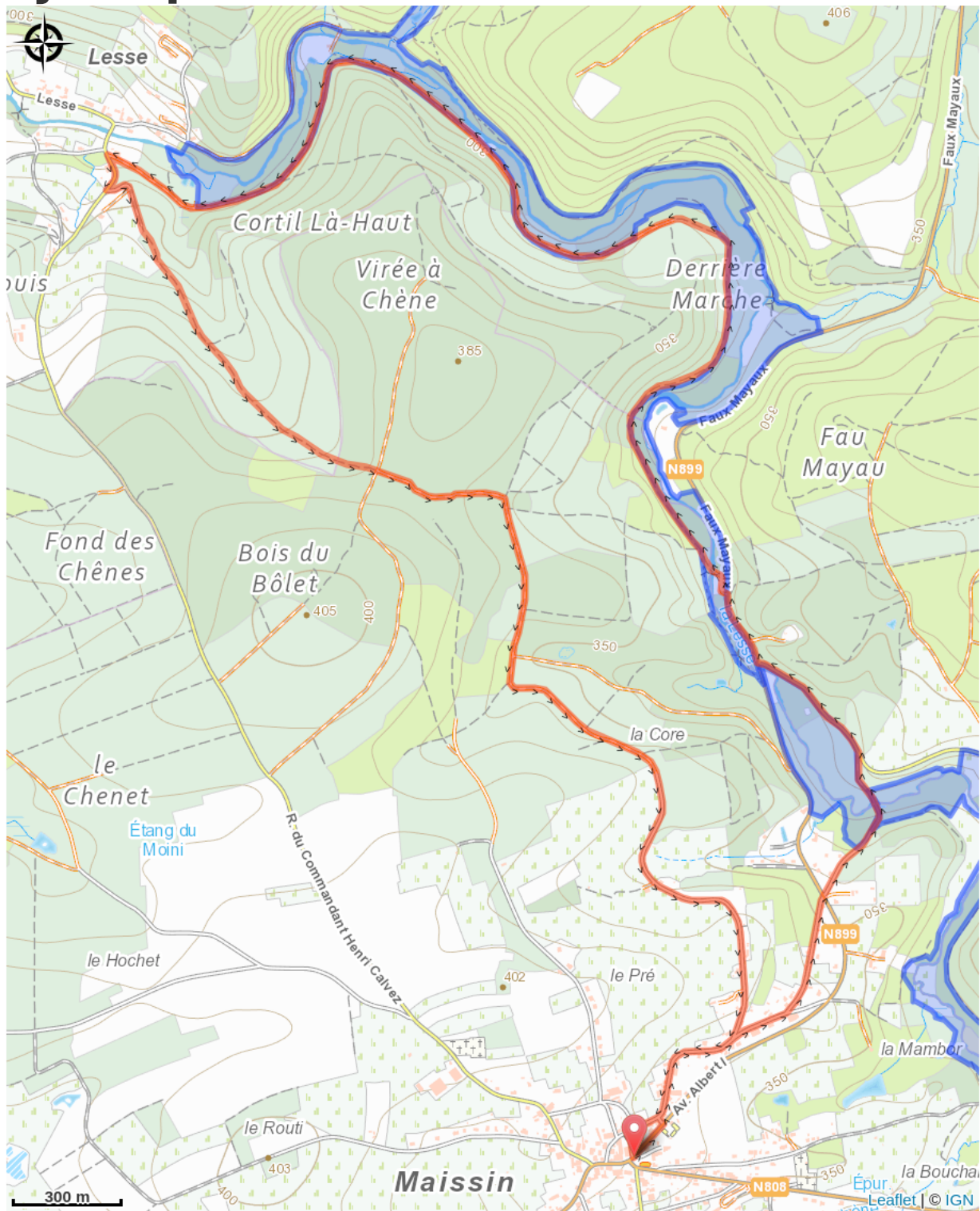
## Altimetric profile



Min elevation 277 m Max elevation 377 m

A beautiful and quiet walk through the forest. A pleasant walk along the river Lesse.

# On your path...



# All useful information

# Environmental sensitive areas

Along your trek, you will go through sensitive areas related to the presence of a specific species or environment. In these areas, an appropriate behaviour allows to contribute to their preservation. For detailed information, specific forms are accessible for each area.

## Haute-Lesse

Sensitivity period:

Contact:

[Biodiversité Wallonie](#)



### **Vallée de la Lesse ardennaise de Recogne à Halma (Daverdisse; Libin; Paliseul)**

Sensitivity period:

Contact:

[Biodiversité Wallonie](#)

Site of high biological interest