
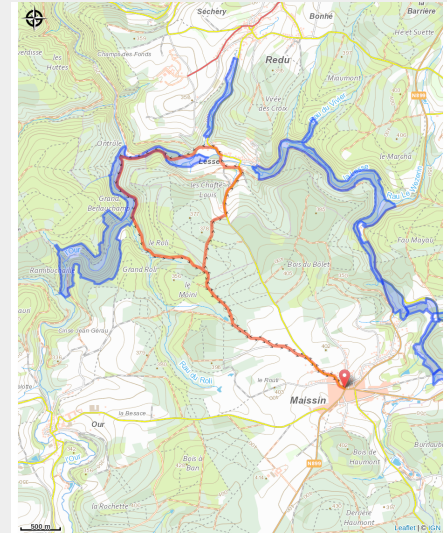


# Maissin : Les Chafté-Louis



(MTPBA)



## Useful information

---

Practice : On foot

---

Duration : 3 h

---

Length : 11.0 km

---

Trek ascent : 235 m

---

Difficulty : Medium

---

Type : Loop

# Trek

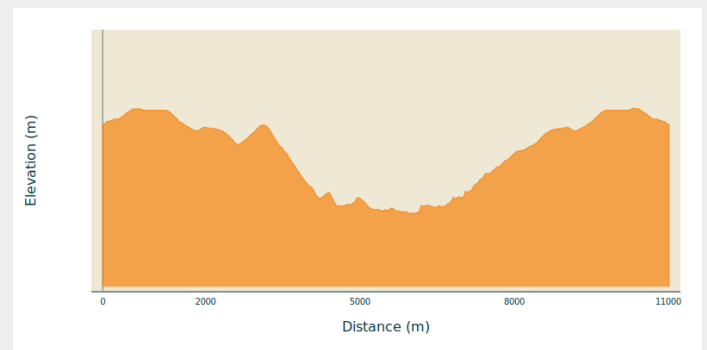
**Departure** : 6852 - Maissin

**Arrival** : 6852 - Maissin

**Markings** : ■ Vertical rectangle - Yellow

**Cities** : 1. Paliseul

## Altimetric profile



Min elevation 255 m Max elevation 398 m

A beautiful walk from Maissin through the Pierre Massé cemetery (14-18). Meeting with the Lesse and its tributary the Our.



# All useful information

# Environmental sensitive areas

Along your trek, you will go through sensitive areas related to the presence of a specific species or environment. In these areas, an appropriate behaviour allows to contribute to their preservation. For detailed information, specific forms are accessible for each area.

## Haute-Lesse

Sensitivity period:

Contact:

[Biodiversité Wallonie](#)



### **Vallée de la Lesse ardennaise de Recogne à Halma (Daverdisse; Libin; Paliseul)**

Sensitivity period:

Contact:

[Biodiversité Wallonie](#)

Site of high biological interest