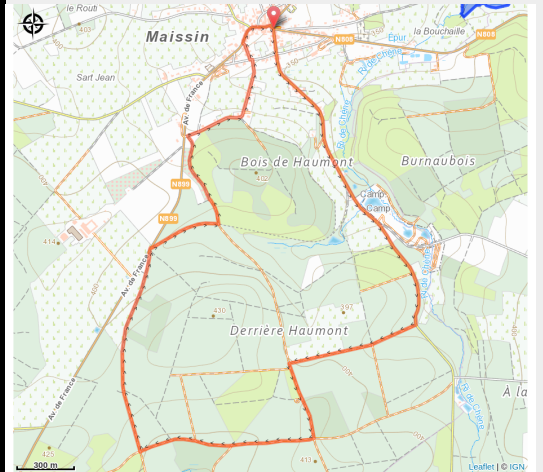


Maissin : Derrière Homont



Useful information

Practice : On foot

Duration : 1 h 45

Length : 7.1 km

Trek ascent : 120 m

Difficulty : Easy

Type : Loop

Trek

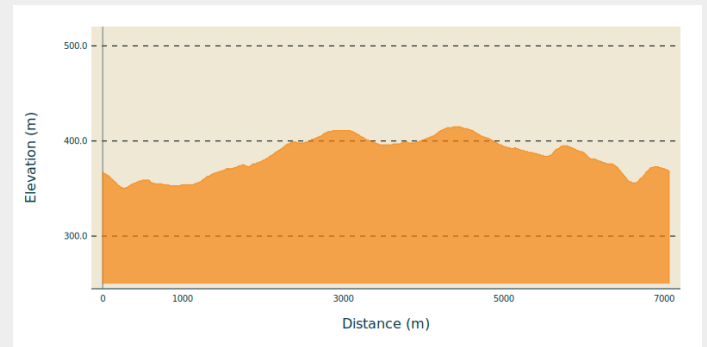
Departure : 6852 - Maissin

Arrival : 6852 - Maissin

Markings : ◆ Diamond - Yellow

Cities : 1. Paliseul

Altimetric profile

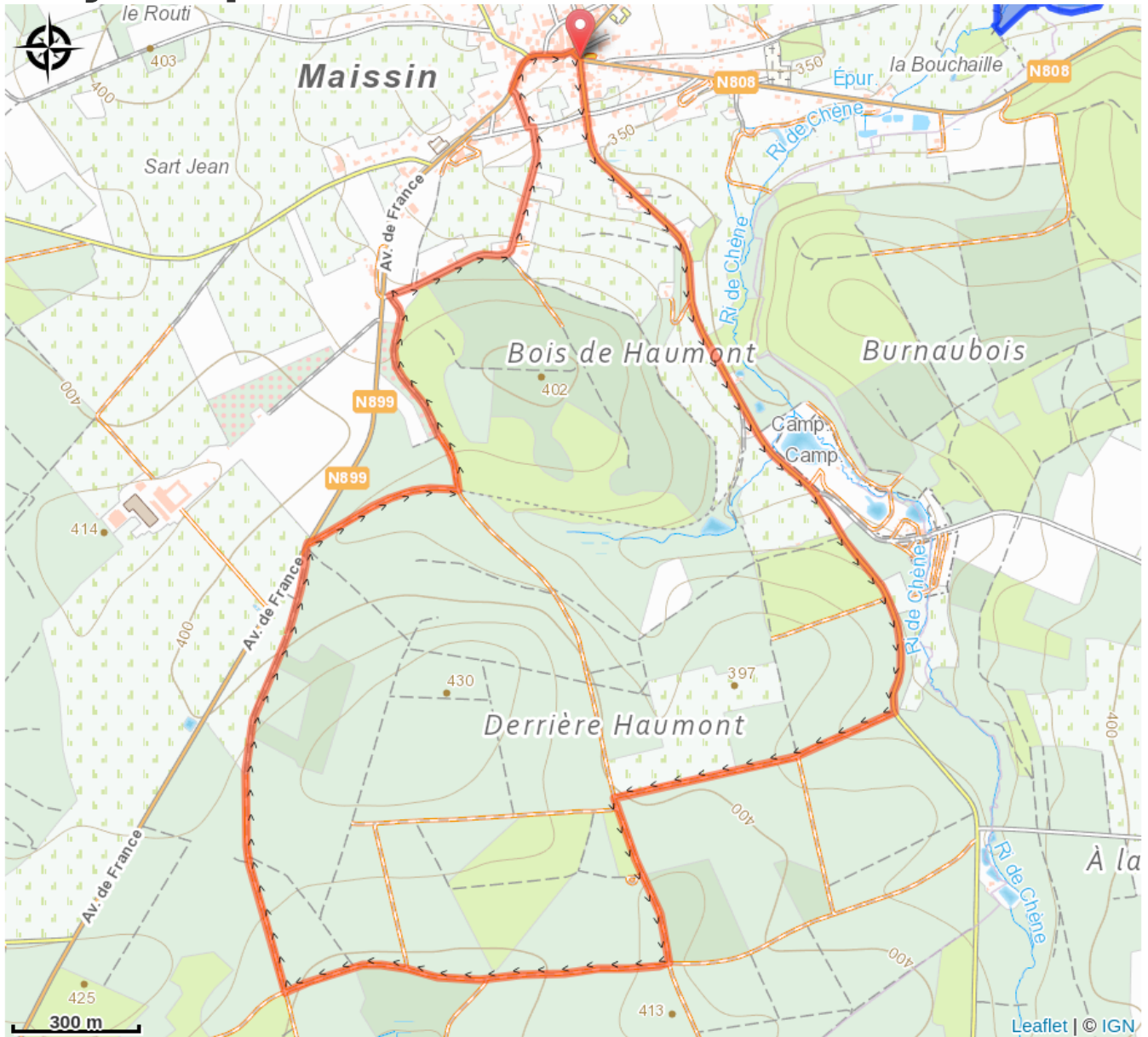


Min elevation 350 m Max elevation 415 m

The walk runs the first two kilometres out of the village on the Maissin - Jehonville road . Stony paths lead you past meadows and woods south of Maissin. Pay attention because at the edge of the forest you pass rather unexpectedly by a plantation of fruit and chestnut trees. A little further on you walk along the old road Bouillon - Liège back towards the village.

At the military cemetery there is a monument commemorating those who died during the First World War.

On your path...



All useful information