

# Beth : Du bois à Ban d'Our



No photo



## Useful information

Practice : On foot

Duration : 3 h

Length : 10.7 km

Trek ascent : 200 m


Difficulty : Medium

Type : Loop

# Trek

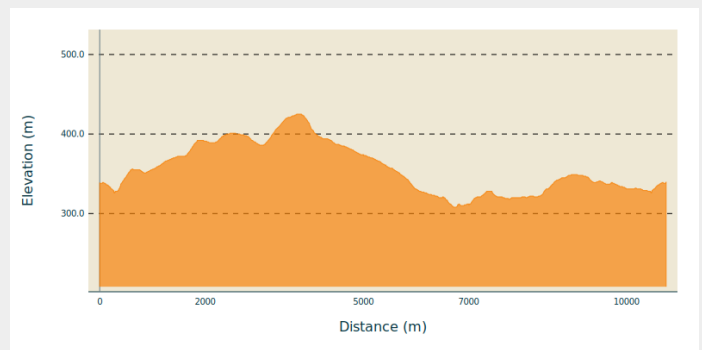
**Departure** : 6852 - Beth

**Arrival** : 6852 - Beth

**Markings** :  Rectangle with inlay - Yellow

**Cities** : 1. Paliseul

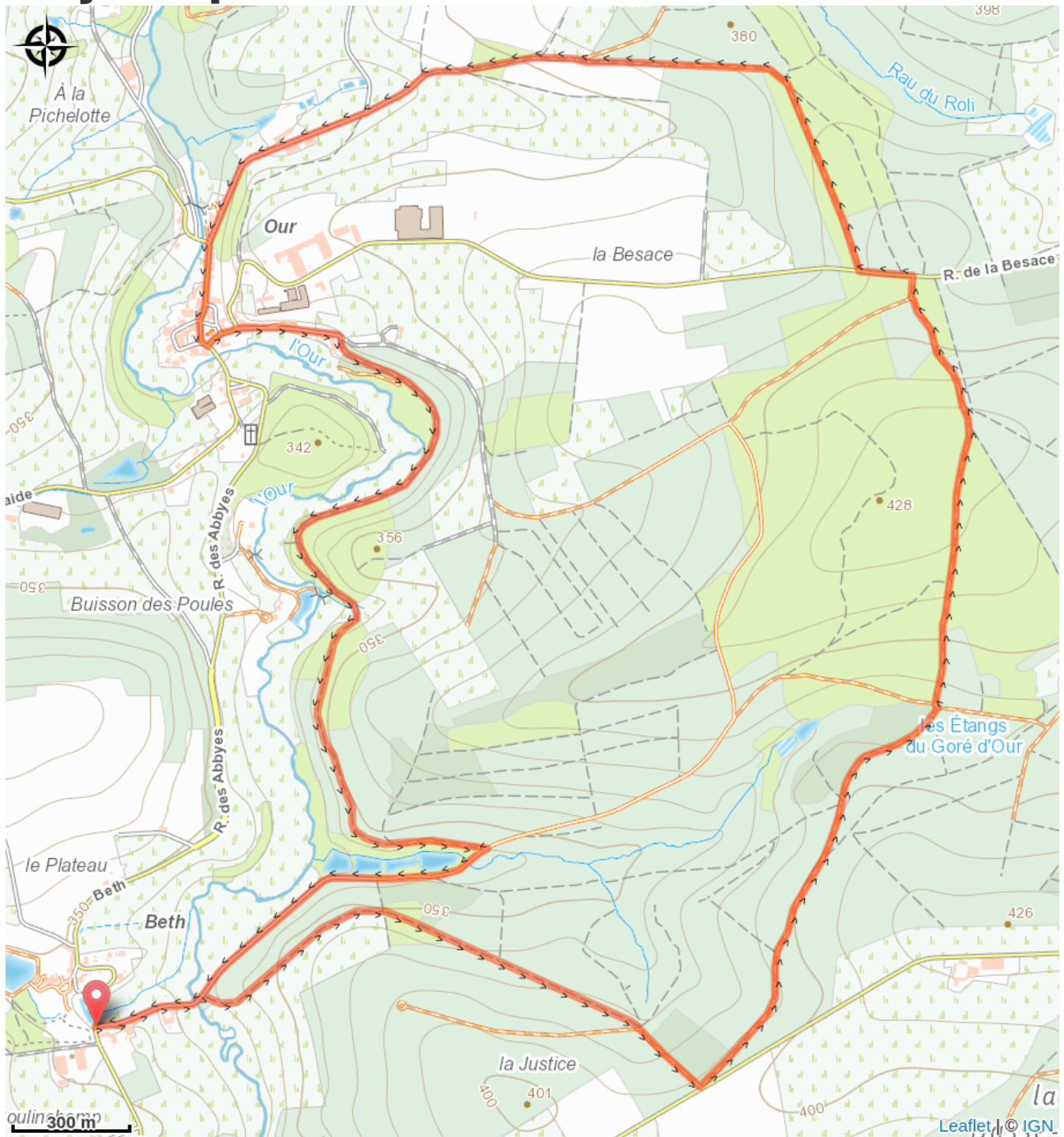
## Altimetric profile



Min elevation 308 m Max elevation 425 m

Quiet, easy walk mainly on wide forest roads. The walk passes through the village of Our , one of Wallonia's Most Beautiful Villages. From there, the trail follows the little river of the same name. The Our, a tributary of the Lesse, winds through a beautiful valley with impressive rock formations.

# On your path...



# All useful information

# Environmental sensitive areas

Along your trek, you will go through sensitive areas related to the presence of a specific species or environment. In these areas, an appropriate behaviour allows to contribute to their preservation. For detailed information, specific forms are accessible for each area.

## **Vallée de la Lesse ardennaise de Recogne à Halma (Daverdisse; Libin; Paliseul)**

Sensitivity period:

Contact:

[Biodiversité Wallonie](#)

Site of high biological interest