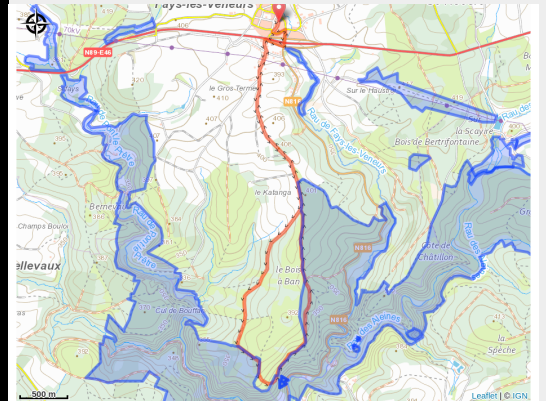


# Fays-les-Veneurs : Du haut du Croc



No photo



## Useful information

Practice : On foot

Duration : 2 h

Length : 9.8 km

Trek ascent : 174 m

Difficulty : Easy

Type : Loop

# Trek

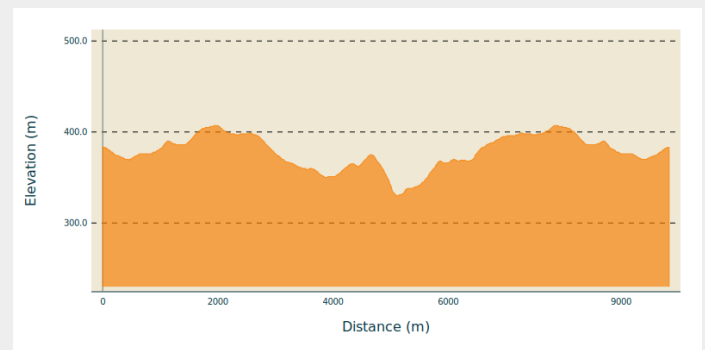
**Departure** : 6856 - Fays-les-Veneurs

**Arrival** : 6850 - Paliseul

**Markings** : ■ Horizontal rectangle - Blue

**Cities** : 1. Paliseul

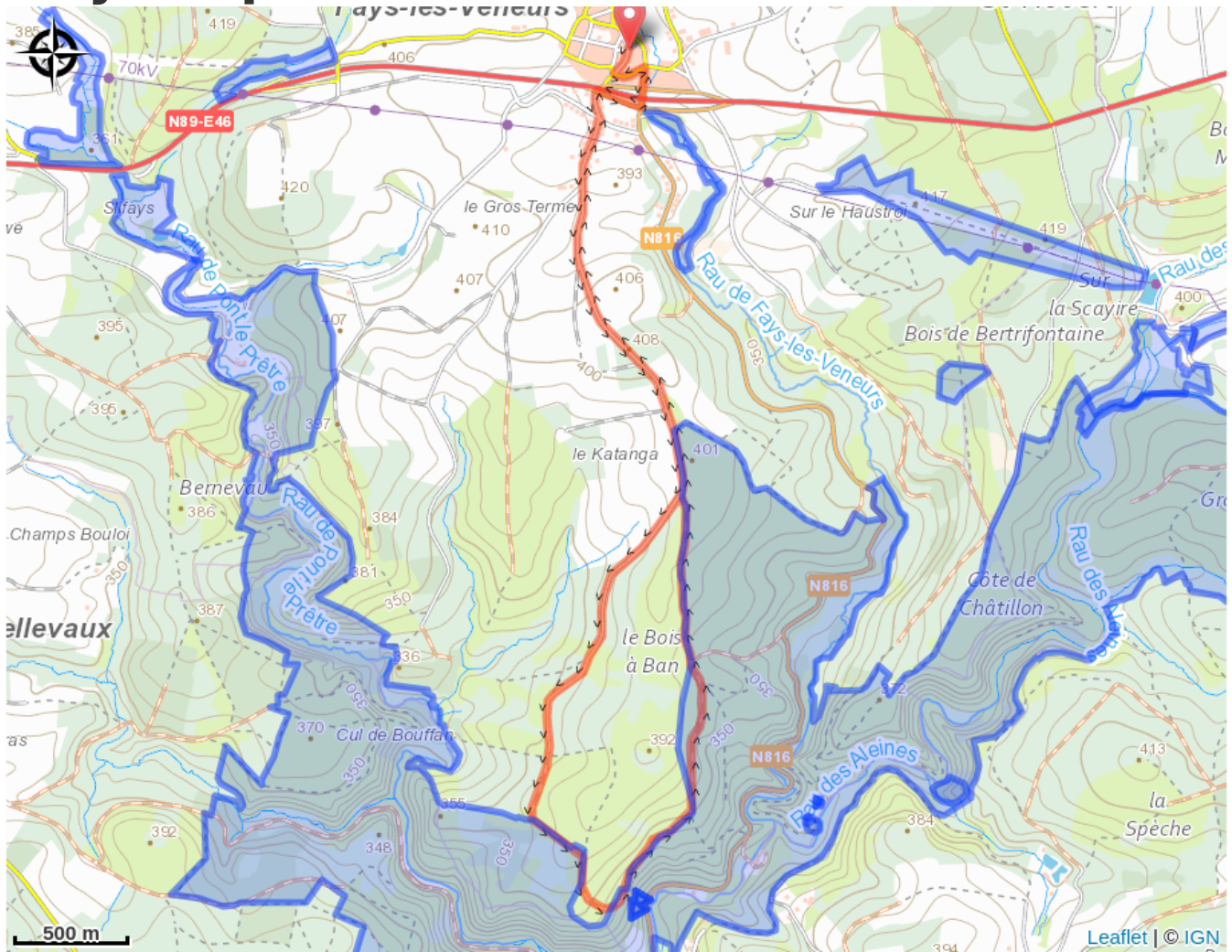
## Altimetric profile



Min elevation 330 m Max elevation 407 m

A lovely walk starting from the village of Fays-Les-Veneurs winding through the village and the surrounding woods.

# On your path...



# All useful information

# Environmental sensitive areas

Along your trek, you will go through sensitive areas related to the presence of a specific species or environment. In these areas, an appropriate behaviour allows to contribute to their preservation. For detailed information, specific forms are accessible for each area.

## **Ruisseau de Fays les Veneurs (Paliseul)**

Sensitivity period:

Contact:

[Biodiversité Wallonie](#)

Site of high biological interest

## **Anciennes ardoisieres de la Cote de Croc a Paliseul**

Sensitivity period:

Contact:

[Biodiversité Wallonie](#)

Underground cavities of scientific interest

## **Anciennes ardoisières de la Côte de Croc (Paliseul)**

Sensitivity period:

Contact:

[Biodiversité Wallonie](#)

Site of high biological interest

## **Vallée du Ruisseau des Aleines**

Sensitivity period:

Contact:

[Biodiversité Wallonie](#)

