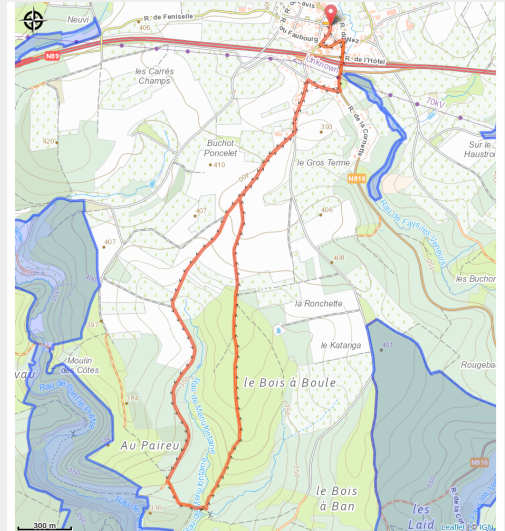



# Du bois à Ban



## Useful information

Practice : On foot

Duration : 2 h

Length : 7.3 km

Trek ascent : 147 m

Difficulty : Easy

Type : Loop

Accessibility : Pushchair

# Trek

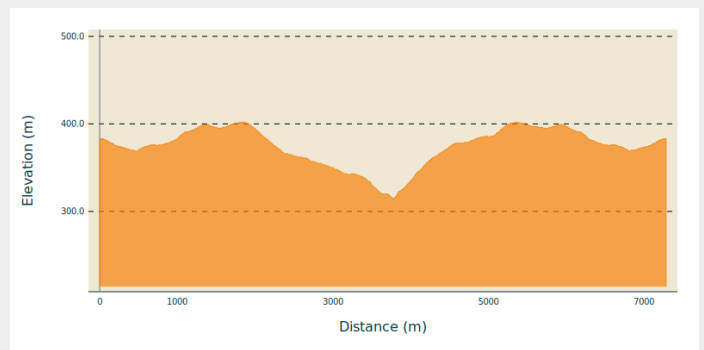
**Departure** : 6856 - Fays-les-Veneurs

**Arrival** : 6856 - Fays-les-Veneurs

**Markings** : ■ Horizontal rectangle - Yellow

**Cities** : 1. Paliseul

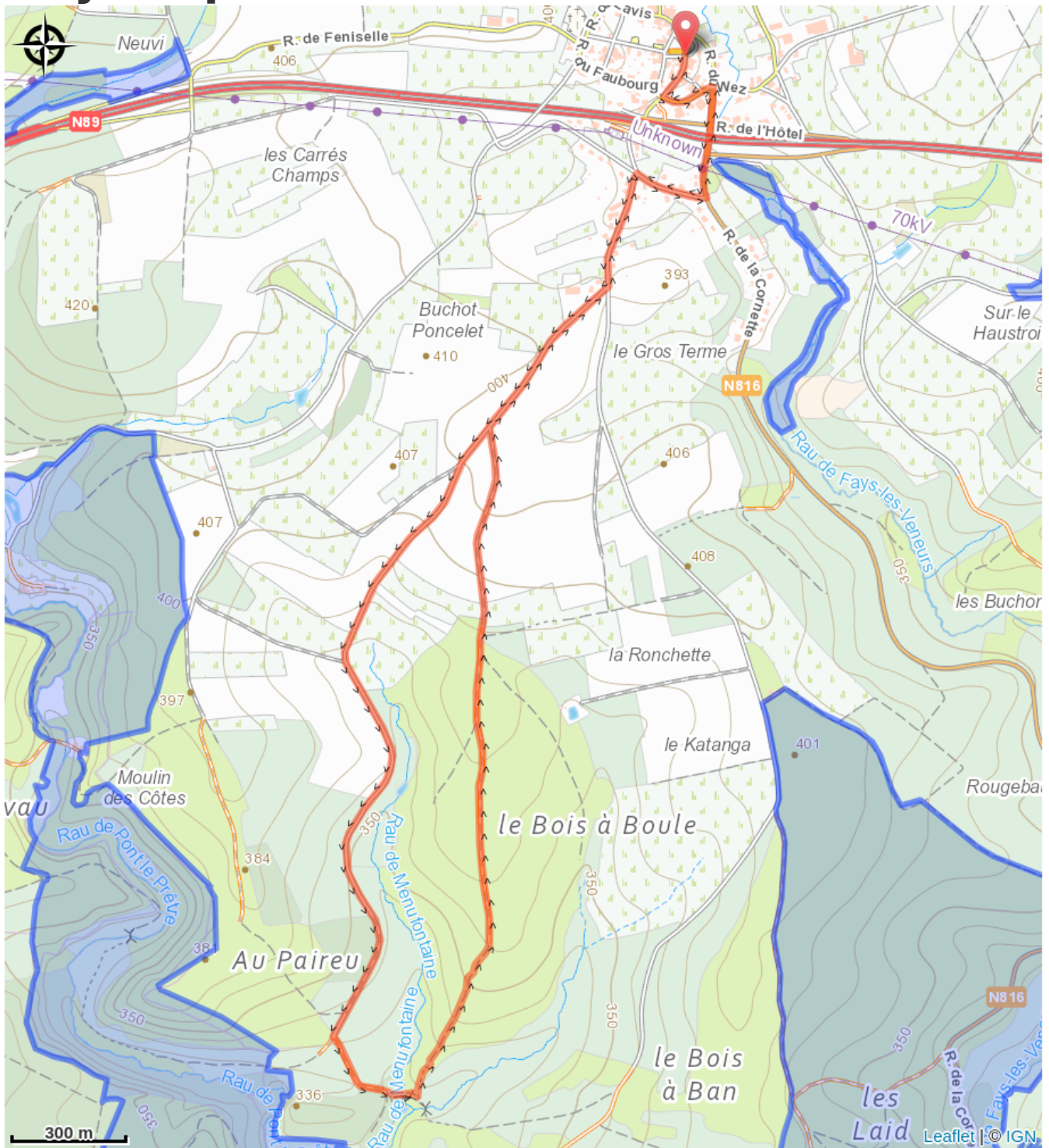
## Altimetric profile



Min elevation 314 m Max elevation 402 m

A walk on easy paths that will take you first to the agricultural heights of Fays-Les-Veneurs, then through the magnificent forest of Bois à Ban. At the halfway point a short stop by the stream is a good option.

# On your path...



# All useful information

## Accessibility

---

Pushchair

# Environmental sensitive areas

Along your trek, you will go through sensitive areas related to the presence of a specific species or environment. In these areas, an appropriate behaviour allows to contribute to their preservation. For detailed information, specific forms are accessible for each area.

## **Ruisseau de Fays les Veneurs (Paliseul)**

Sensitivity period:

Contact:

[Biodiversité Wallonie](#)

Site of high biological interest

## **Vallée du Ruisseau des Aleines**

Sensitivity period:

Contact:

[Biodiversité Wallonie](#)

