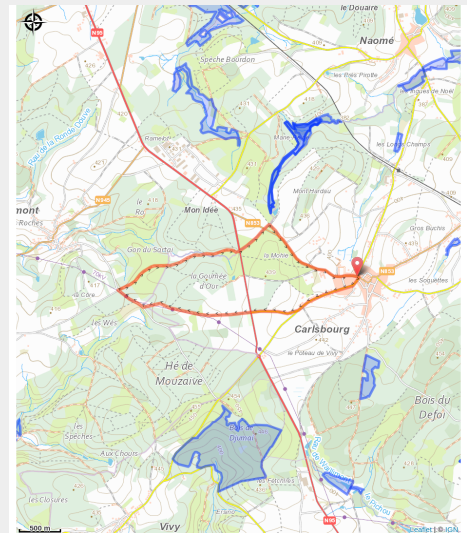
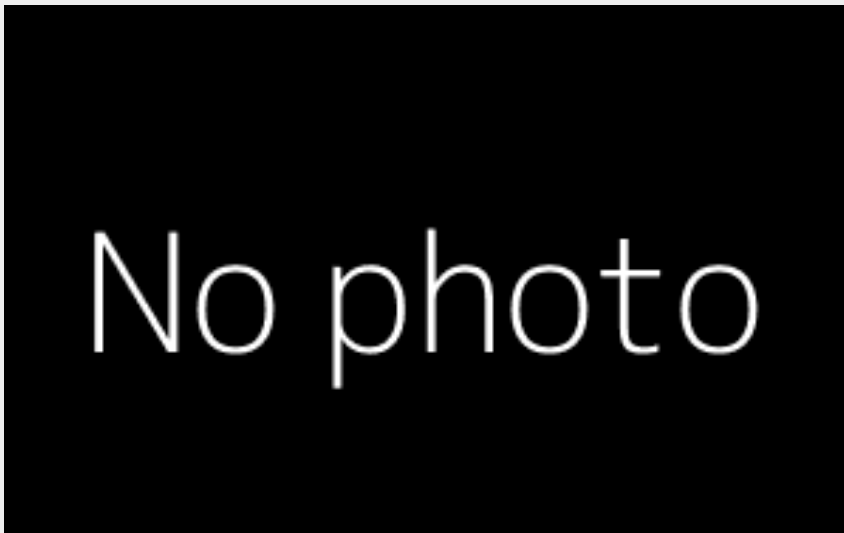


Carlsbourg : De la chapelle de Oizy



Useful information

Practice : On foot

Duration : 2 h 30

Length : 6.9 km

Trek ascent : 87 m

Difficulty : Medium

Type : Loop

Trek

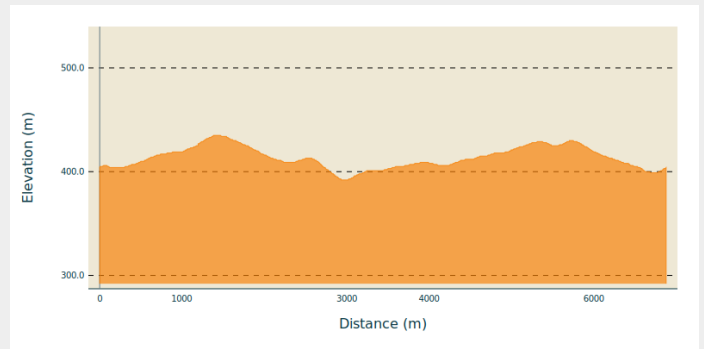
Departure : 6850 - Carlsbourg

Arrival : 6850 - Paliseul

Markings : ■ Horizontal rectangle - Green

Cities : 1. Paliseul

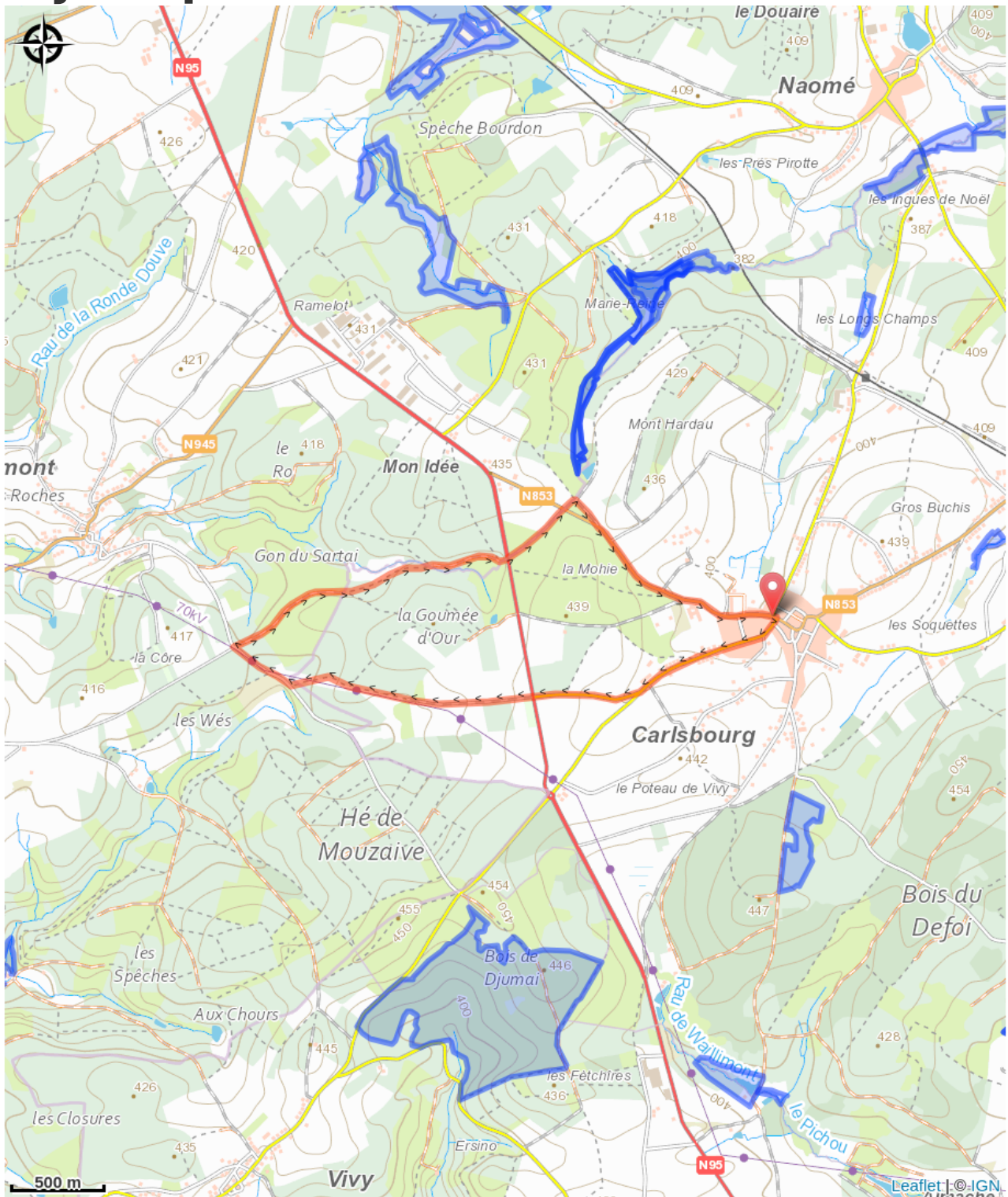
Altimetric profile



Min elevation 392 m Max elevation 435 m

A lovely walk along a pleasant path, perfect for a family outing.

On your path...



All useful information

Environmental sensitive areas

Along your trek, you will go through sensitive areas related to the presence of a specific species or environment. In these areas, an appropriate behaviour allows to contribute to their preservation. For detailed information, specific forms are accessible for each area.

Vallée de l'Almache en amont de Gembes

Sensitivity period:

Contact:

[Biodiversité Wallonie](#)



Ruisseau de la Goutelle amont (Bièvre; Paliseul)

Sensitivity period:

Contact:

[Biodiversité Wallonie](#)

Site of high biological interest