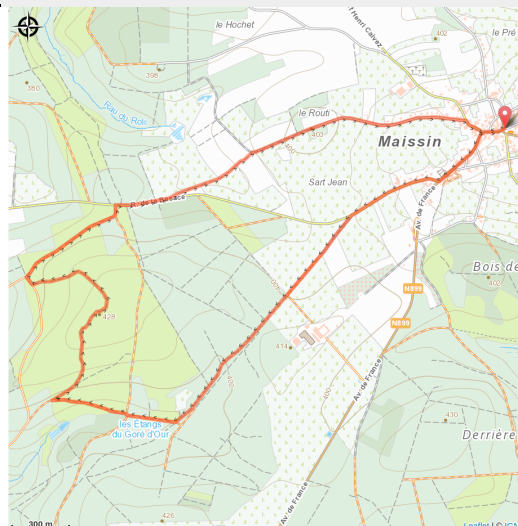


Maissin : Du chêne à cinq troncs



No photo



Useful information

Practice : On foot

Duration : 1 h 40

Length : 7.4 km

Trek ascent : 116 m

Difficulty : Easy

Type : Loop

Trek

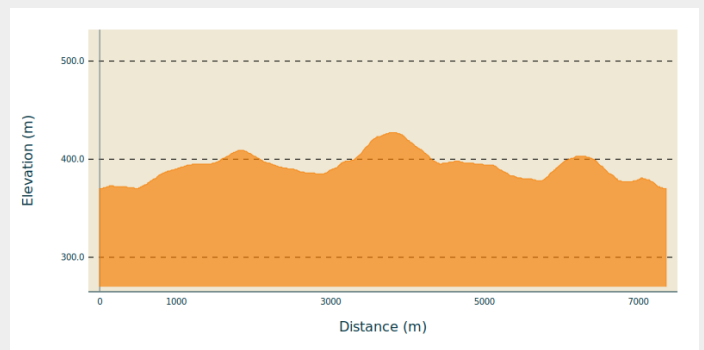
Departure : Av. du Commandant de Laage de Meux, 6852 - Maissin

Arrival : Av. du Commandant de Laage de Meux, 6852 - Maissin

Markings : + Cross - Blue

Cities : 1. Paliseul

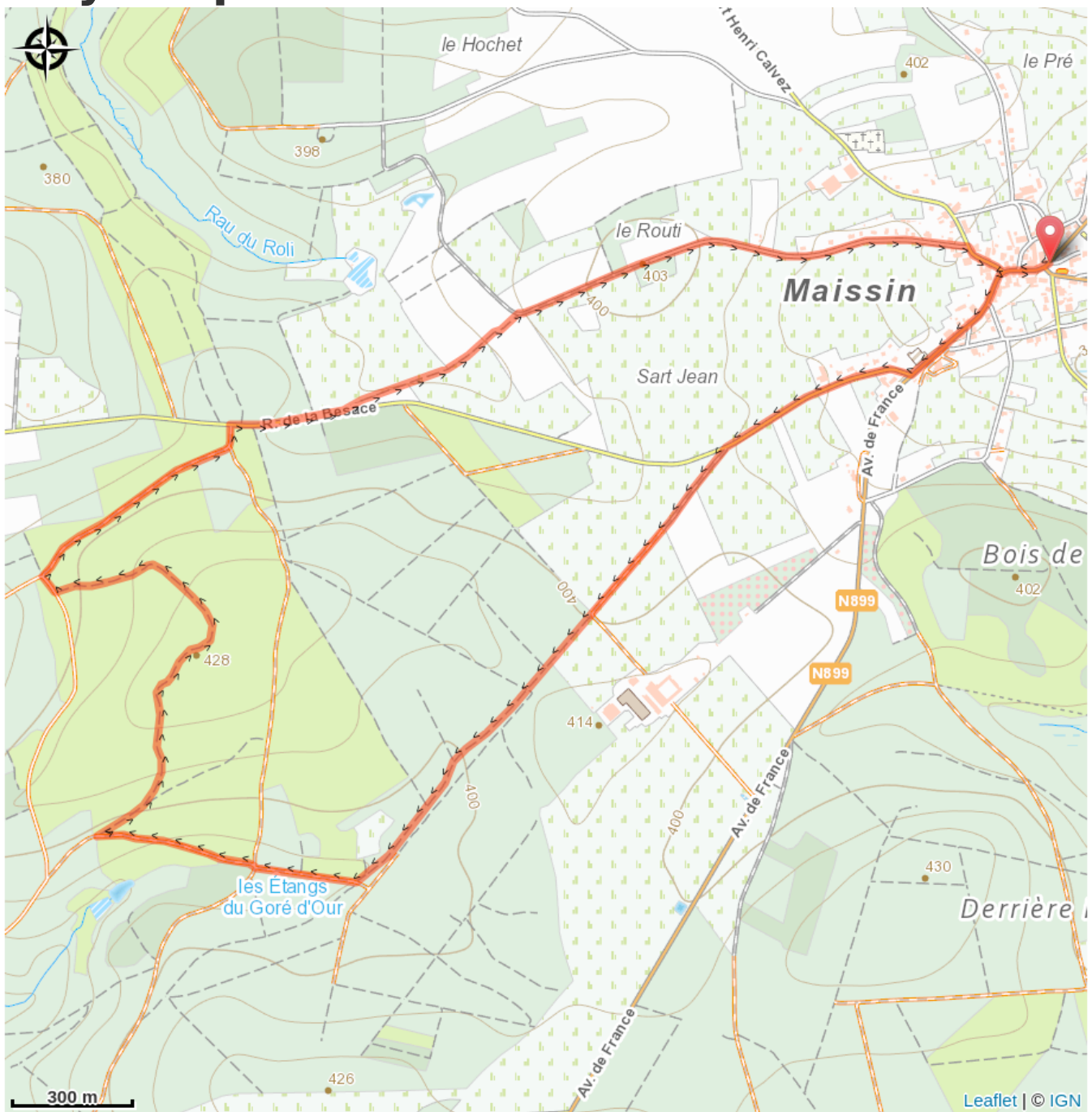
Altimetric profile



Min elevation 370 m Max elevation 427 m

A pleasant, easy walk from the village of Maissin through the woods.

On your path...



All useful information