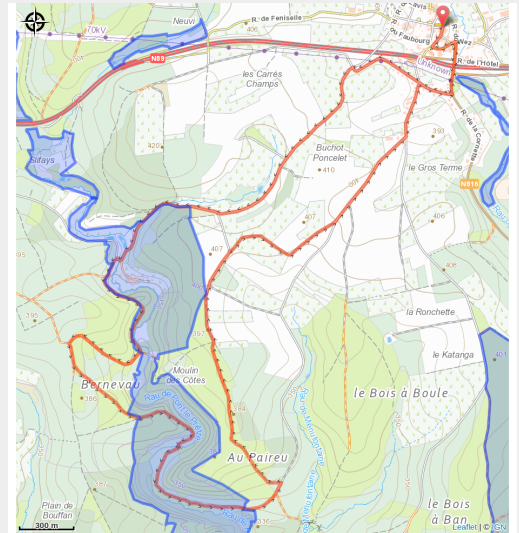


Fays-les-Veneurs : Aux moulins de Pont le Prêtre



(MTPBA)



Useful information

Practice : On foot

Duration : 2 h 30

Length : 10.6 km

Trek ascent : 217 m

Difficulty : Easy

Type : Loop

Trek

Departure : 6856 - Fays-les-Veneurs

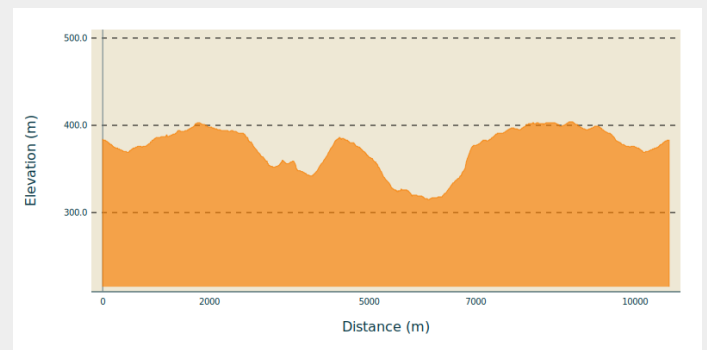
Arrival : 6856 - Fays-les-Veneurs

Markings : ◆ Diamond - Green

Cities : 1. Paliseul

2. Bouillon

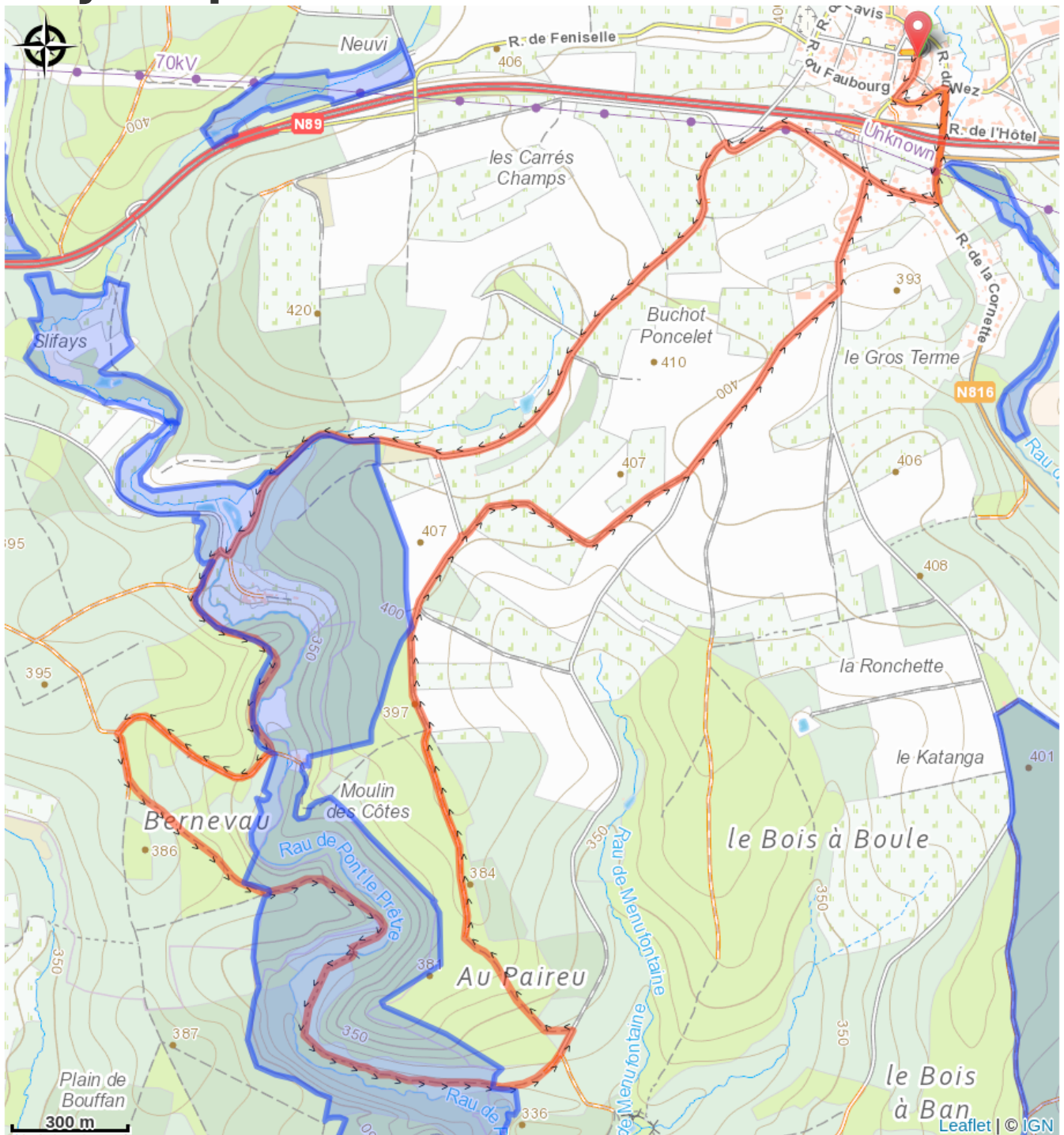
Altimetric profile



Min elevation 315 m Max elevation 404 m

Discover the valley of Pont le Prêtre and its two mills in an enchanting setting. From the village, the walk is back and forth for a few kilometres. There is a way to get closer by car.

On your path...



All useful information

Environmental sensitive areas

Along your trek, you will go through sensitive areas related to the presence of a specific species or environment. In these areas, an appropriate behaviour allows to contribute to their preservation. For detailed information, specific forms are accessible for each area.

Vallée du Ruisseau des Aleines

Sensitivity period:

Contact:

[Biodiversité Wallonie](#)



Prairies humides de Slifays (Paliseul)

Sensitivity period:

Contact:

[Biodiversité Wallonie](#)

Site of high biological interest

Ruisseau de Fays les Veneurs (Paliseul)

Sensitivity period:

Contact:

[Biodiversité Wallonie](#)

Site of high biological interest