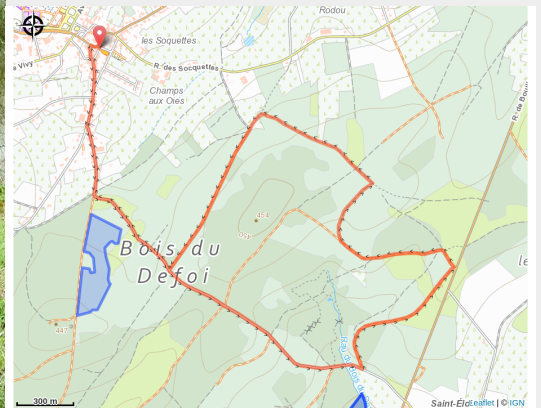


# Carlsbourg : Du bois du Defoy



(MTBA)



## Useful information

---

Practice : On foot

---

Duration : 2 h

---

Length : 7.9 km

---

Trek ascent : 87 m

---

Difficulty : Medium

---

Type : Loop

# Trek

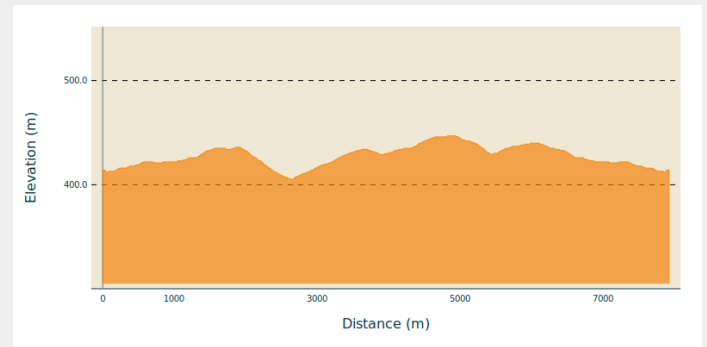
**Departure** : 6850 - Carlsbourg

**Arrival** : 6850 - Carlsbourg

**Markings** : ◆ Diamond - Yellow

**Cities** : 1. Paliseul

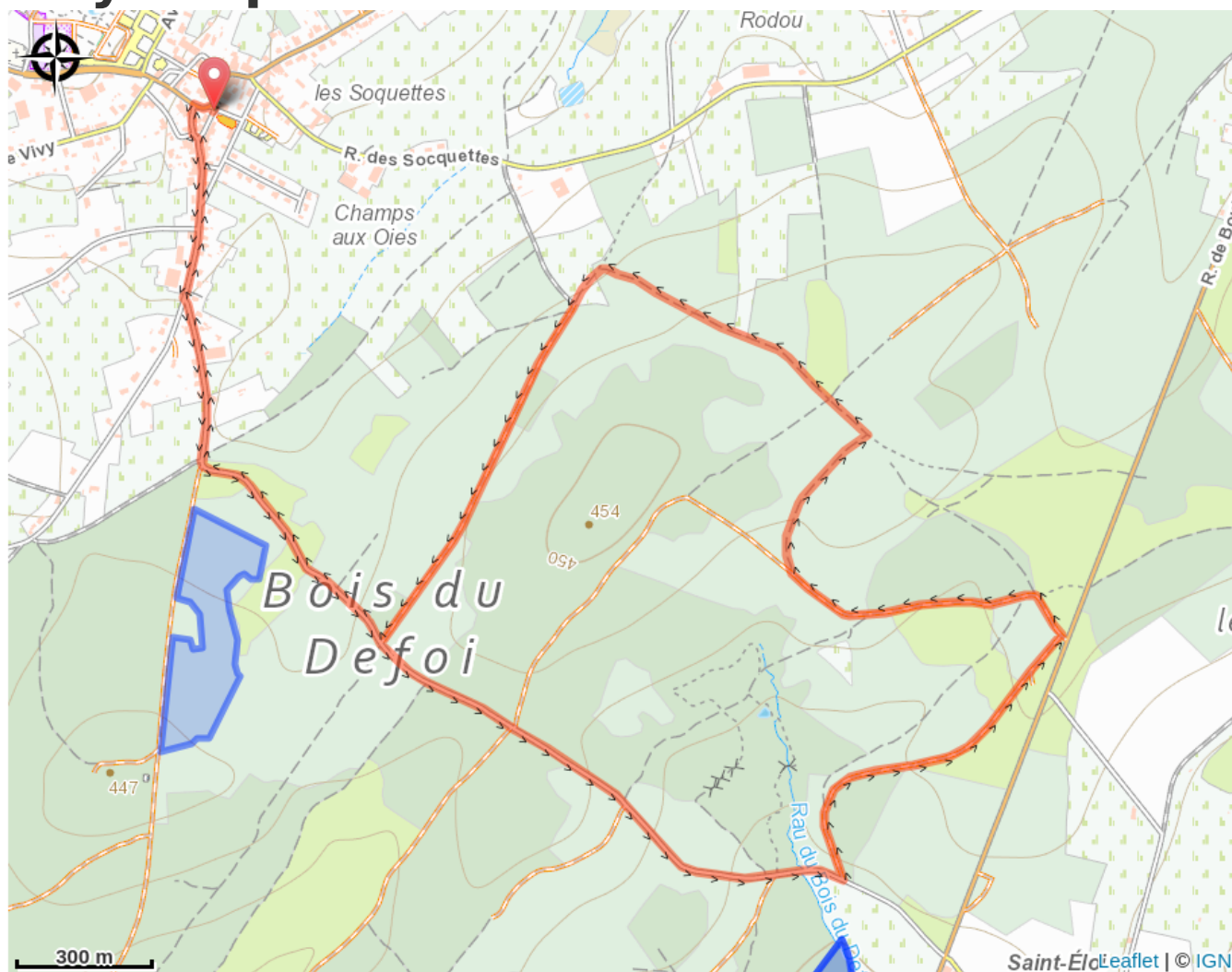
## Altimetric profile



Min elevation 405 m Max elevation 447 m

This easy walk takes you through the forest. You will also discover the traces of our history during the First World War. And in particular a part of the Poilus' walk.

# On your path...



# All useful information

# Environmental sensitive areas

Along your trek, you will go through sensitive areas related to the presence of a specific species or environment. In these areas, an appropriate behaviour allows to contribute to their preservation. For detailed information, specific forms are accessible for each area.

## **Bois du Defoy (Paliseul)**

Sensitivity period:

Contact:

[Biodiversité Wallonie](#)

Site of high biological interest

## **Virée de Grosse (Paliseul)**

Sensitivity period:

Contact:

[Biodiversité Wallonie](#)

Site of high biological interest

## **Viree de Grosse**

Sensitivity period:

Contact:

[Biodiversité Wallonie](#)

State-owned nature reserve