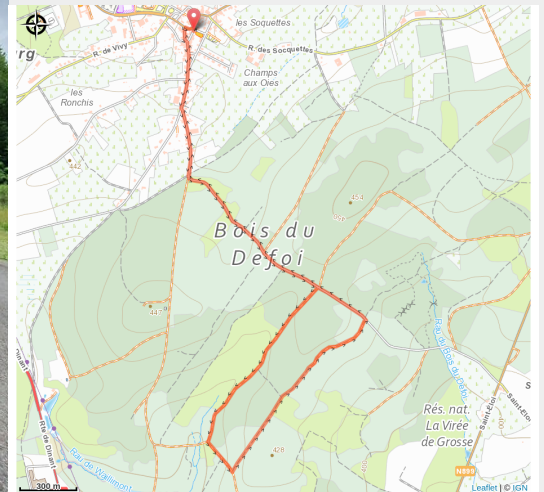


Carlsbourg : De l'Almache



(MTBA)



Useful information

Practice : On foot

Duration : 1 h 45

Length : 6.4 km

Trek ascent : 72 m

Difficulty : Easy

Type : Loop

Trek

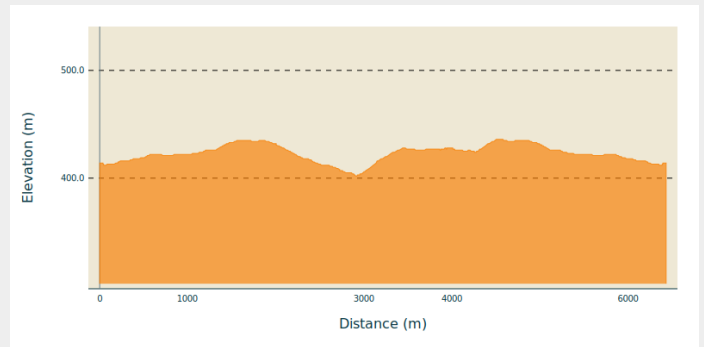
Departure : 6850 - Carlsbourg

Arrival : 6850 - Carlsbourg

Markings : + Cross - Blue

Cities : 1. Paliseul

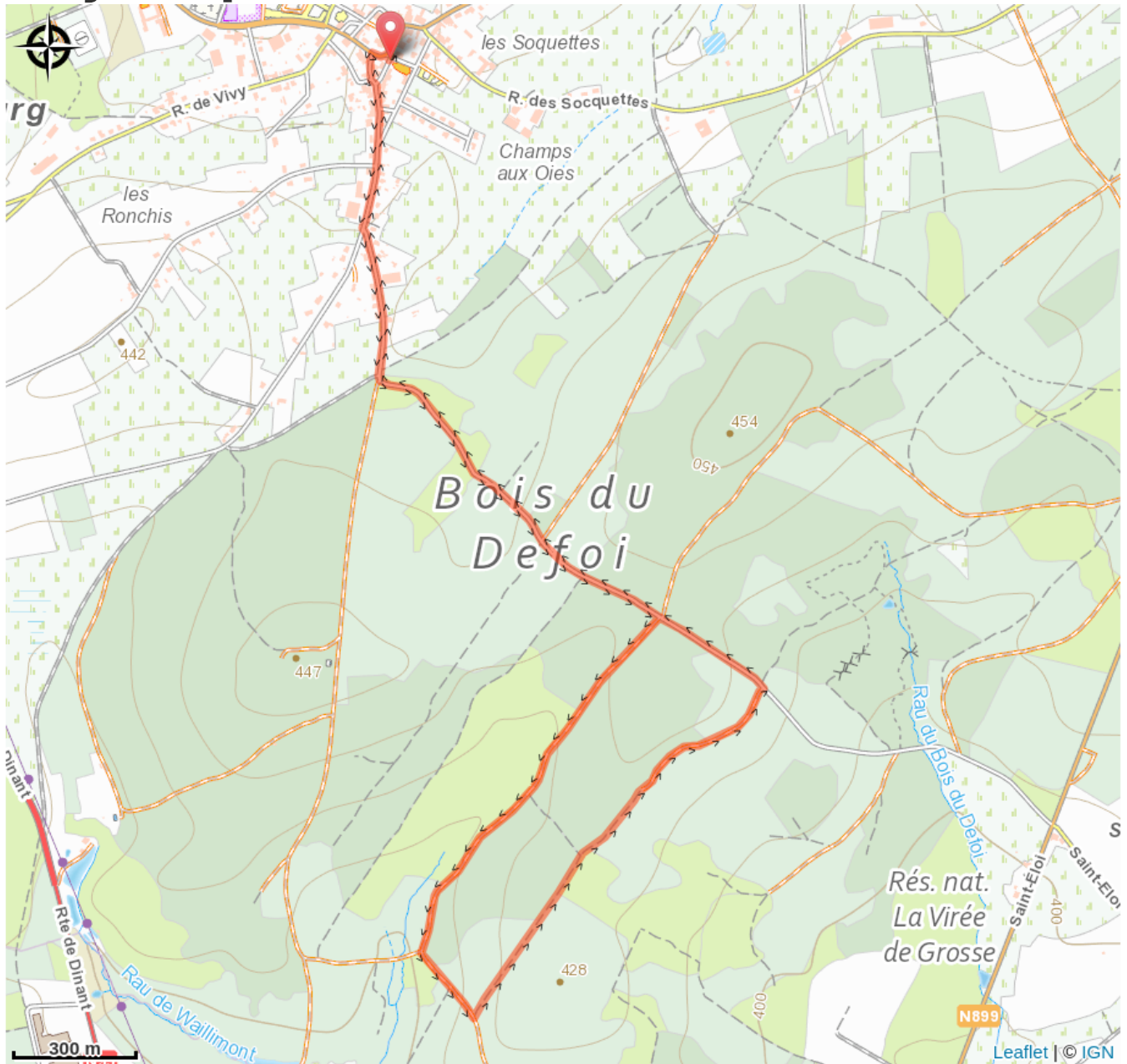
Altimetric profile



Min elevation 402 m Max elevation 436 m

This easy walk takes you through the magnificent forest of the Defoy woods. You will discover some remarkable trees. The panel on the 14-18 war is part of the "Des Poilus" walking circuit. 10 km walk, ask for the leaflet at the Maison du Tourisme.

On your path...



All useful information

Environmental sensitive areas

Along your trek, you will go through sensitive areas related to the presence of a specific species or environment. In these areas, an appropriate behaviour allows to contribute to their preservation. For detailed information, specific forms are accessible for each area.

Bois du Defoy (Paliseul)

Sensitivity period:

Contact:

[Biodiversité Wallonie](#)

Site of high biological interest

Etang de Waillimont (Bouillon; Paliseul)

Sensitivity period:

Contact:

[Biodiversité Wallonie](#)

Site of high biological interest

Pature humide de Waillimont (Bouillon; Paliseul)

Sensitivity period:

Contact:

[Biodiversité Wallonie](#)

Site of high biological interest