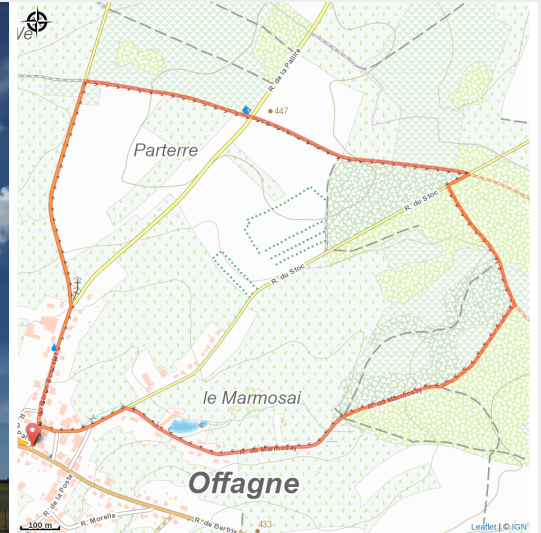


Offagne : Le Stoc



(MTPBA)



Useful information

Practice : On foot

Duration : 1 h

Length : 4.1 km

Trek ascent : 60 m

Difficulty : Easy

Type : Loop

Accessibility : Pushchair

Trek

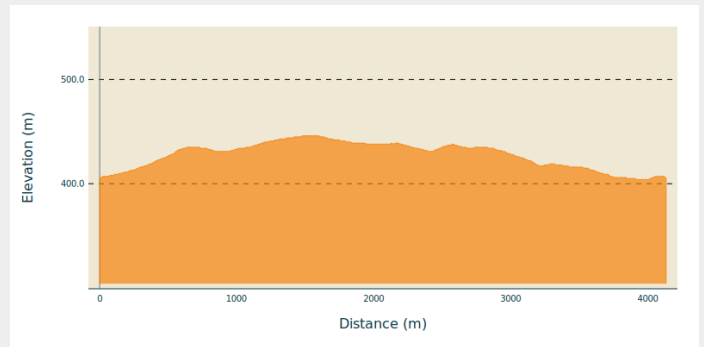
Departure : 6850 - Offagne

Arrival : 6850 - Offagne

Markings : ■ Vertical rectangle - Red

Cities : 1. Paliseul

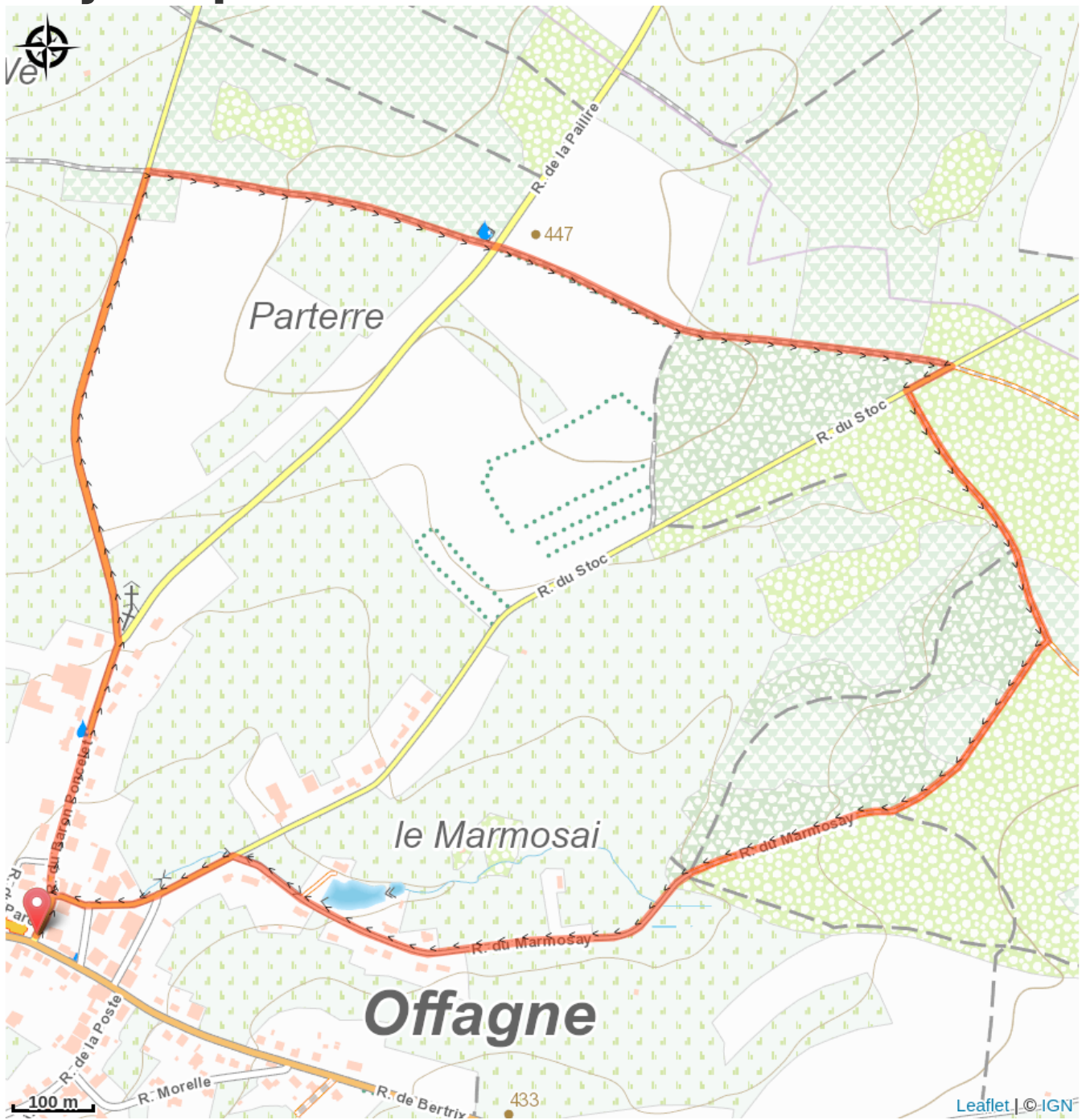
Altimetric profile



Min elevation 404 m Max elevation 446 m

Easy walk around Offagne, partly in common with the GR 129.

On your path...



All useful information

Accessibility

Pushchair