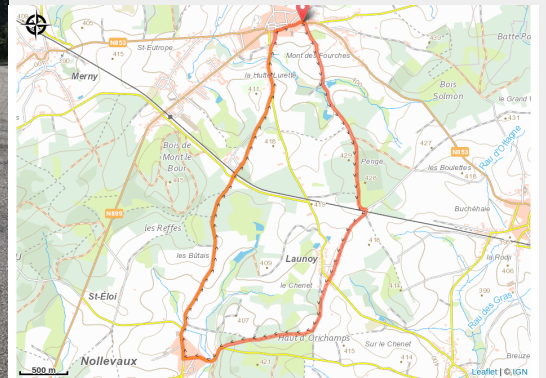


Paliseul : De Périgé



(MTBA)



Useful information

Practice : On foot

Duration : 2 h 15

Length : 9.5 km

Trek ascent : 143 m

Difficulty : Easy

Type : Loop

Trek

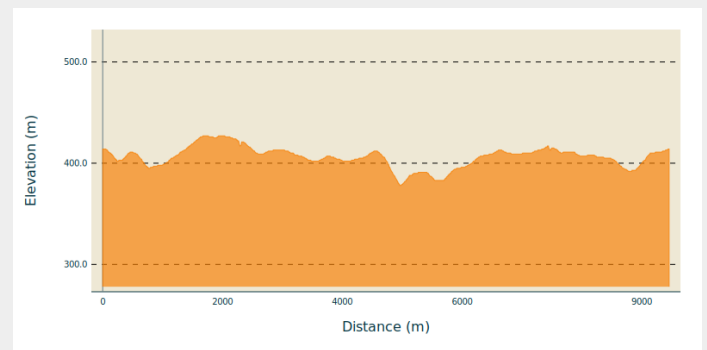
Departure : 6850 - Paliseul

Arrival : 6850 - Paliseul

Markings : ■ Vertical rectangle - Blue

Cities : 1. Paliseul

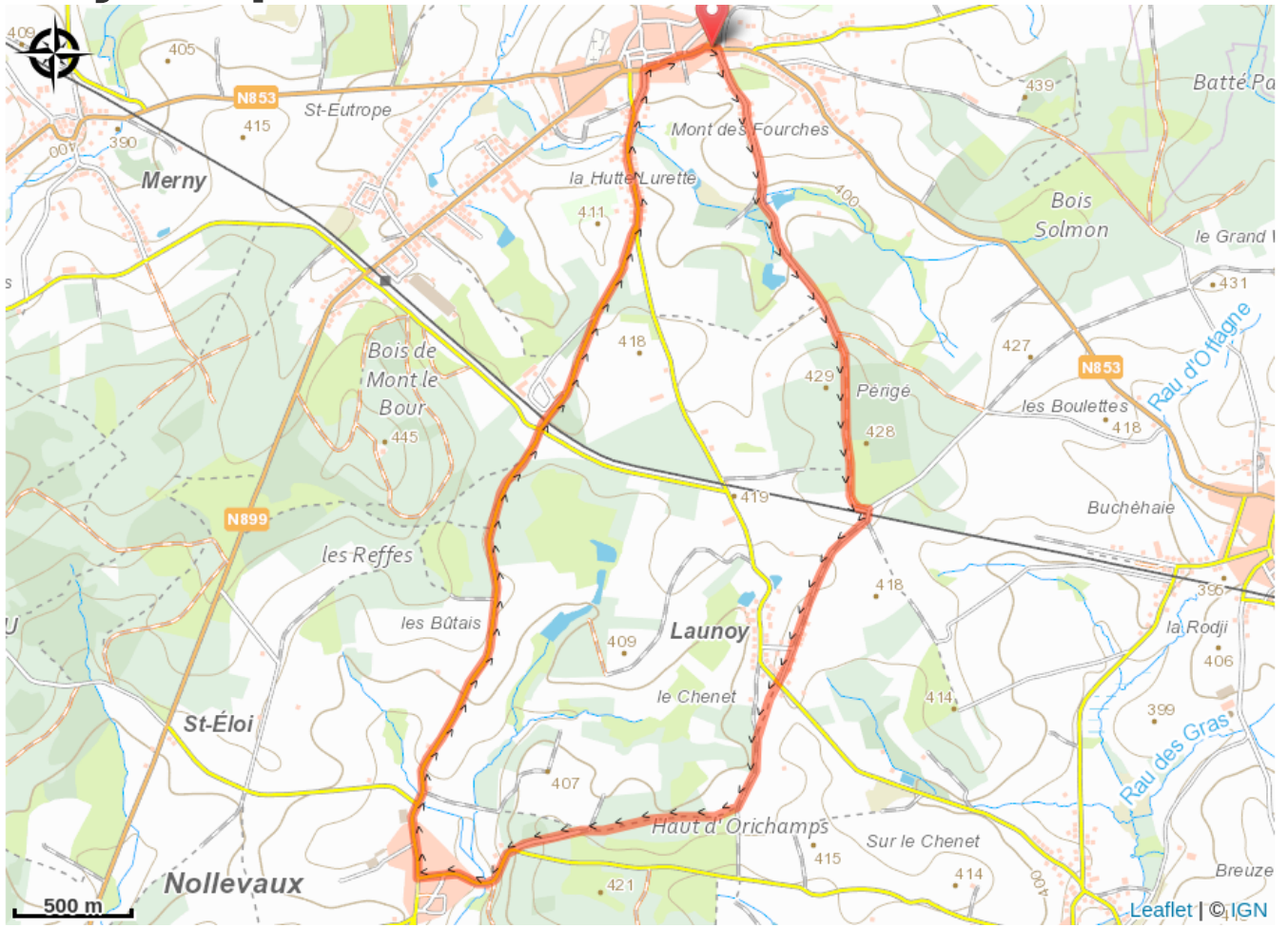
Altimetric profile



Min elevation 378 m Max elevation 427 m

This easy walk through beautiful forest paths or small country roads (5 km) takes you through agricultural and village landscapes. You will also discover the traces of Paul Verlaine with an explanatory panel. A walk is dedicated to him.

On your path...



All useful information

Environmental sensitive areas

Along your trek, you will go through sensitive areas related to the presence of a specific species or environment. In these areas, an appropriate behaviour allows to contribute to their preservation. For detailed information, specific forms are accessible for each area.

Au Grand Gérot (Paliseul)

Sensitivity period:

Contact:

[Biodiversité Wallonie](#)

Site of high biological interest

Etang des Canes (Paliseul)

Sensitivity period:

Contact:

[Biodiversité Wallonie](#)

Site of high biological interest

Les Liettes (Paliseul)

Sensitivity period:

Contact:

[Biodiversité Wallonie](#)

Site of high biological interest

Prairies humides bordant le Bois de Neuvi (Paliseul)

Sensitivity period:

Contact:

[Biodiversité Wallonie](#)

Site of high biological interest

Ru de l'Entrope Fontaine (Paliseul)

Sensitivity period:

Contact:

