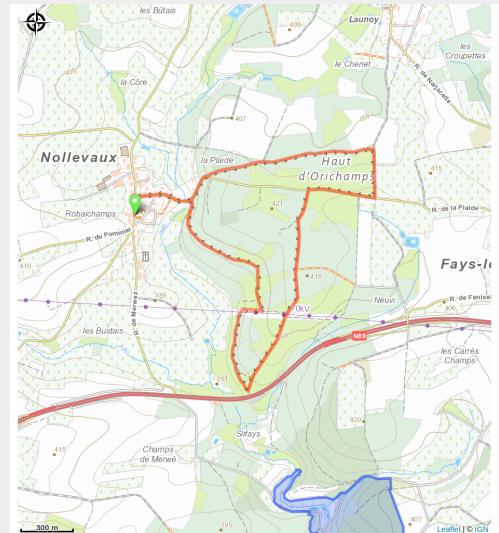


Nollevaux : Du bois de Neuvi



(MTPBA)



Useful information

Practice : On foot

Duration : 1 h 19

Length : 5.6 km

Trek ascent : 103 m

Difficulty : Easy

Type : Loop

Trek

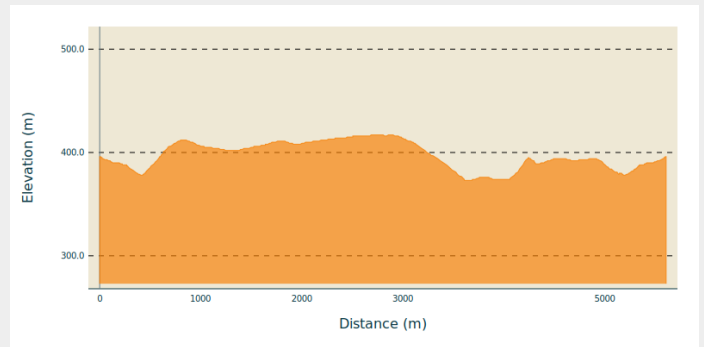
Departure : 6851 - Nollevaux

Arrival : 6850 - Paliseul

Markings : ◆ Diamond - Red

Cities : 1. Paliseul

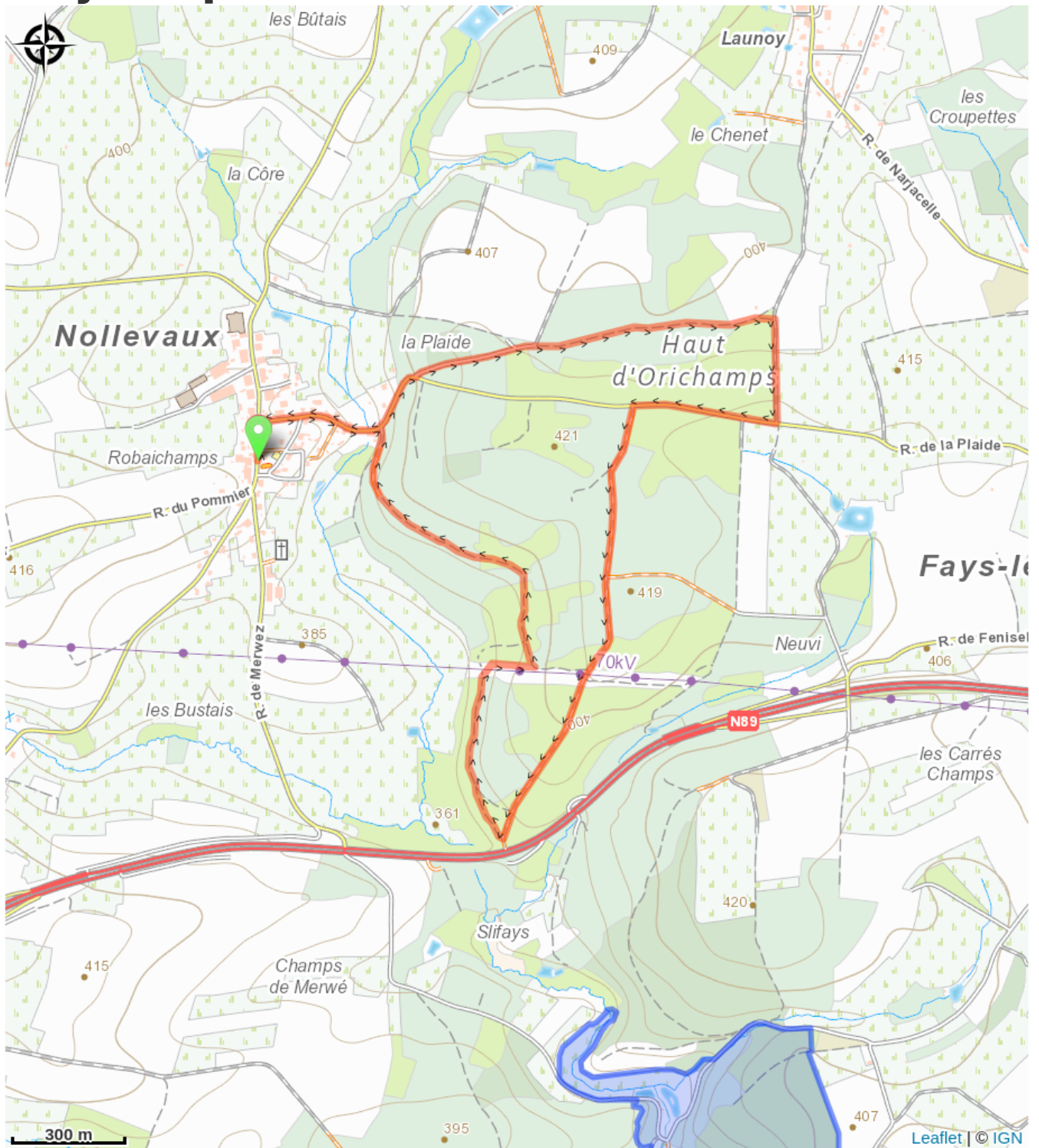
Altimetric profile



Min elevation 373 m Max elevation 417 m

A superb short walk, with easy access and a mostly flat route. Discover the peaceful village of Nollevaux and then enjoy the peace and quiet of the woods. Great for families.

On your path...



All useful information

Environmental sensitive areas

Along your trek, you will go through sensitive areas related to the presence of a specific species or environment. In these areas, an appropriate behaviour allows to contribute to their preservation. For detailed information, specific forms are accessible for each area.

Les Liettes (Paliseul)

Sensitivity period:

Contact:

[Biodiversité Wallonie](#)

Site of high biological interest

Marais de Neuvi (Paliseul)

Sensitivity period:

Contact:

[Biodiversité Wallonie](#)

Site of high biological interest

Prairies humides bordant le Bois de Neuvi (Paliseul)

Sensitivity period:

Contact:

[Biodiversité Wallonie](#)

Site of high biological interest

Prairies humides de Slifays (Paliseul)

Sensitivity period:

Contact:

[Biodiversité Wallonie](#)

Site of high biological interest