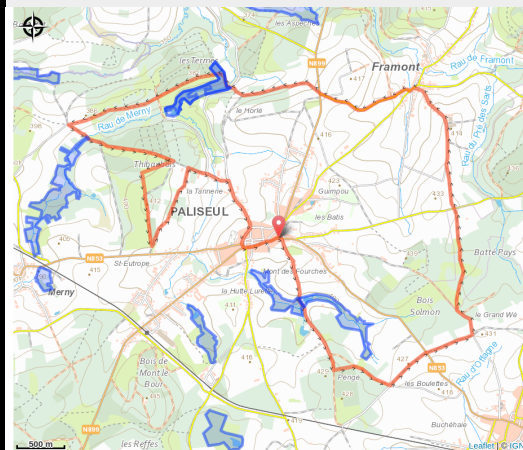


Paliseul : circuit VTT rouge



No photo



Useful information

Practice : Mountain bike

Duration : 1 h

Length : 15.6 km

Trek ascent : 234 m

Difficulty : Easy

Type : Loop

Trek

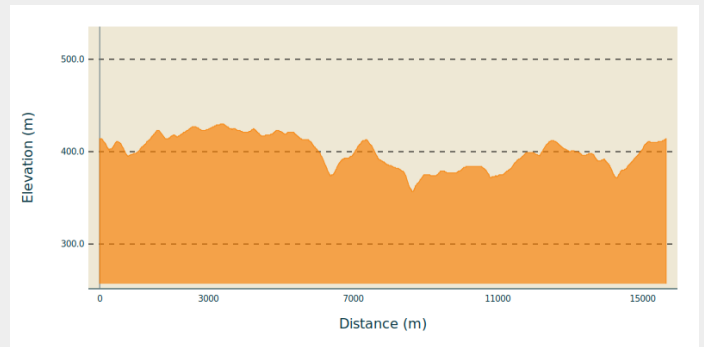
Departure : 6850 - Paliseul

Arrival : 6850 - Paliseul

Markings : 🚩 N3 - Red

Cities : 1. Paliseul
2. Bertrix

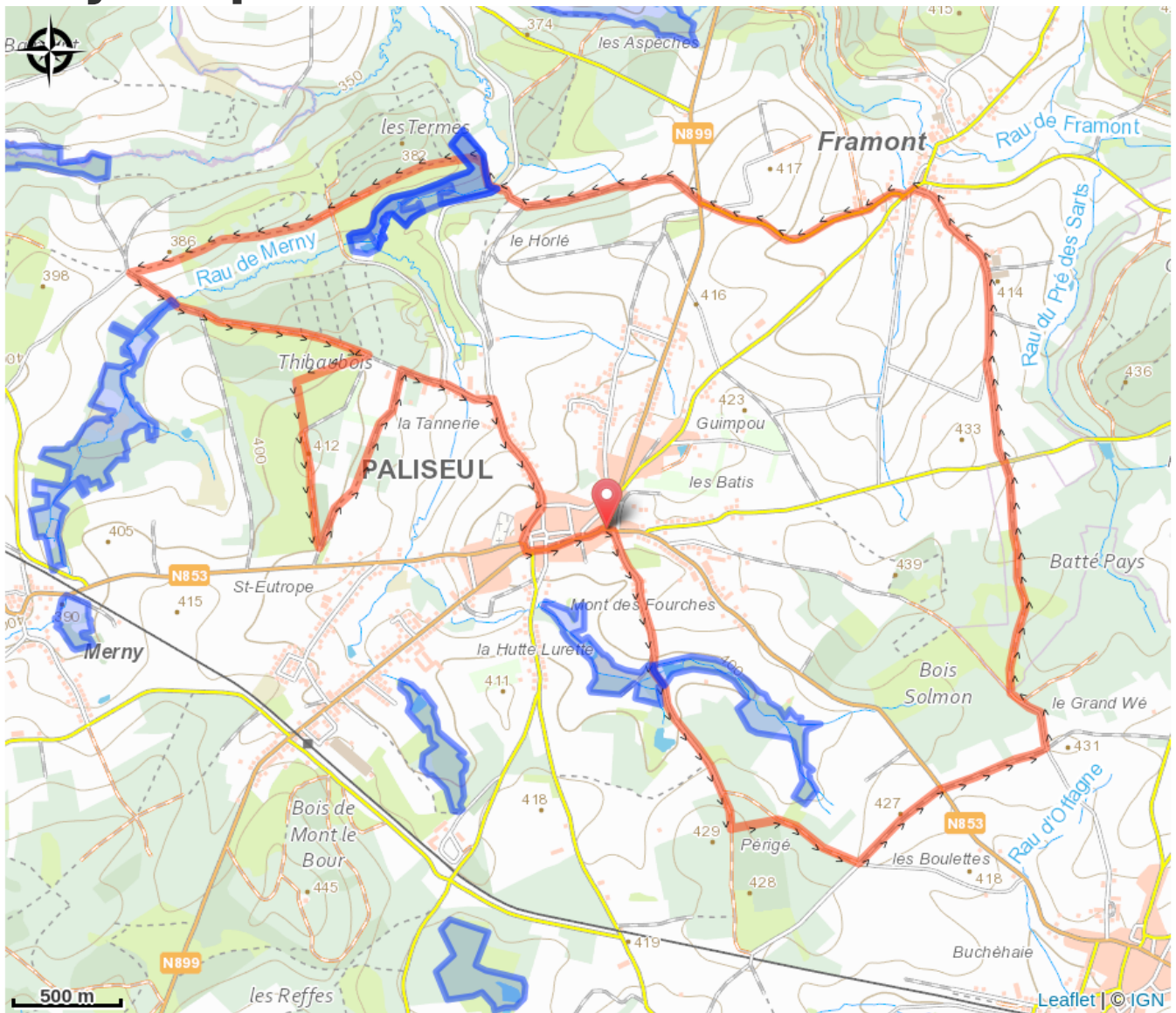
Altimetric profile



Min elevation 357 m Max elevation 430 m

A short mountain bike ride to discover the woods and open countryside around Paliseul and Framont. It's a nice, easy enough route for children's first mountain bike outings. However, be careful when crossing the road.

On your path...



All useful information

Environmental sensitive areas

Along your trek, you will go through sensitive areas related to the presence of a specific species or environment. In these areas, an appropriate behaviour allows to contribute to their preservation. For detailed information, specific forms are accessible for each area.

Au Geffry à Merny (Paliseul)

Sensitivity period:

Contact:

[Biodiversité Wallonie](#)

Site of high biological interest

Devant le Terme (Paliseul)

Sensitivity period:

Contact:

[Biodiversité Wallonie](#)

Site of high biological interest

Ru de l'Entrope Fontaine (Paliseul)

Sensitivity period:

Contact:

[Biodiversité Wallonie](#)

Site of high biological interest

Ruisseau de la Goutelle aval (Bièvre; Paliseul)

Sensitivity period:

Contact:

[Biodiversité Wallonie](#)

Site of high biological interest

Devant le Terme

Sensitivity period:

Contact:

