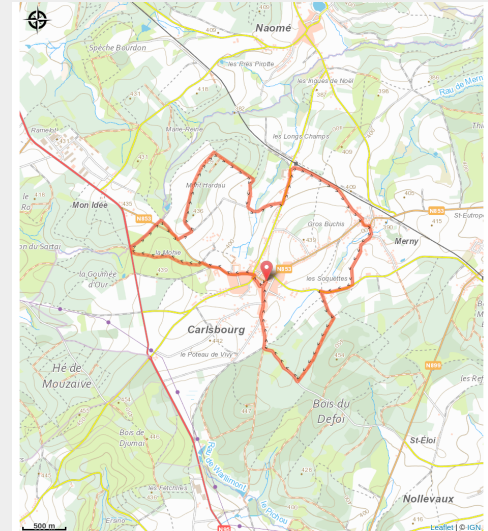


# Carlsbourg : circuit VTT rouge



(MTPBA)



## Useful information

Practice : Mountain bike

Duration : 1 h

Length : 11.0 km

Trek ascent : 149 m

Difficulty : Easy

Type : Loop

# Trek

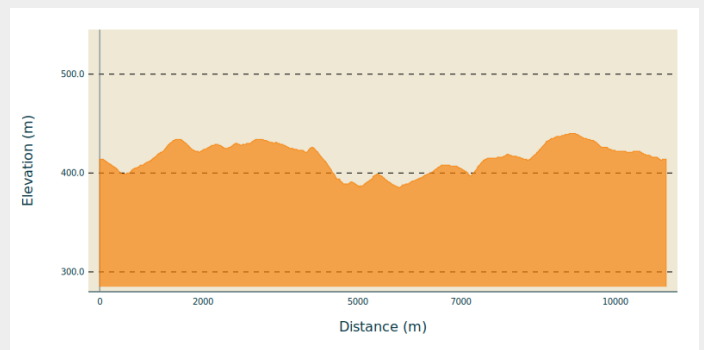
**Departure** : 6850 - Carlsbourg

**Arrival** : 6850 - Carlsbourg

**Markings** : 🚩 N3 (Mountain biker) - Red

**Cities** : 1. Paliseul

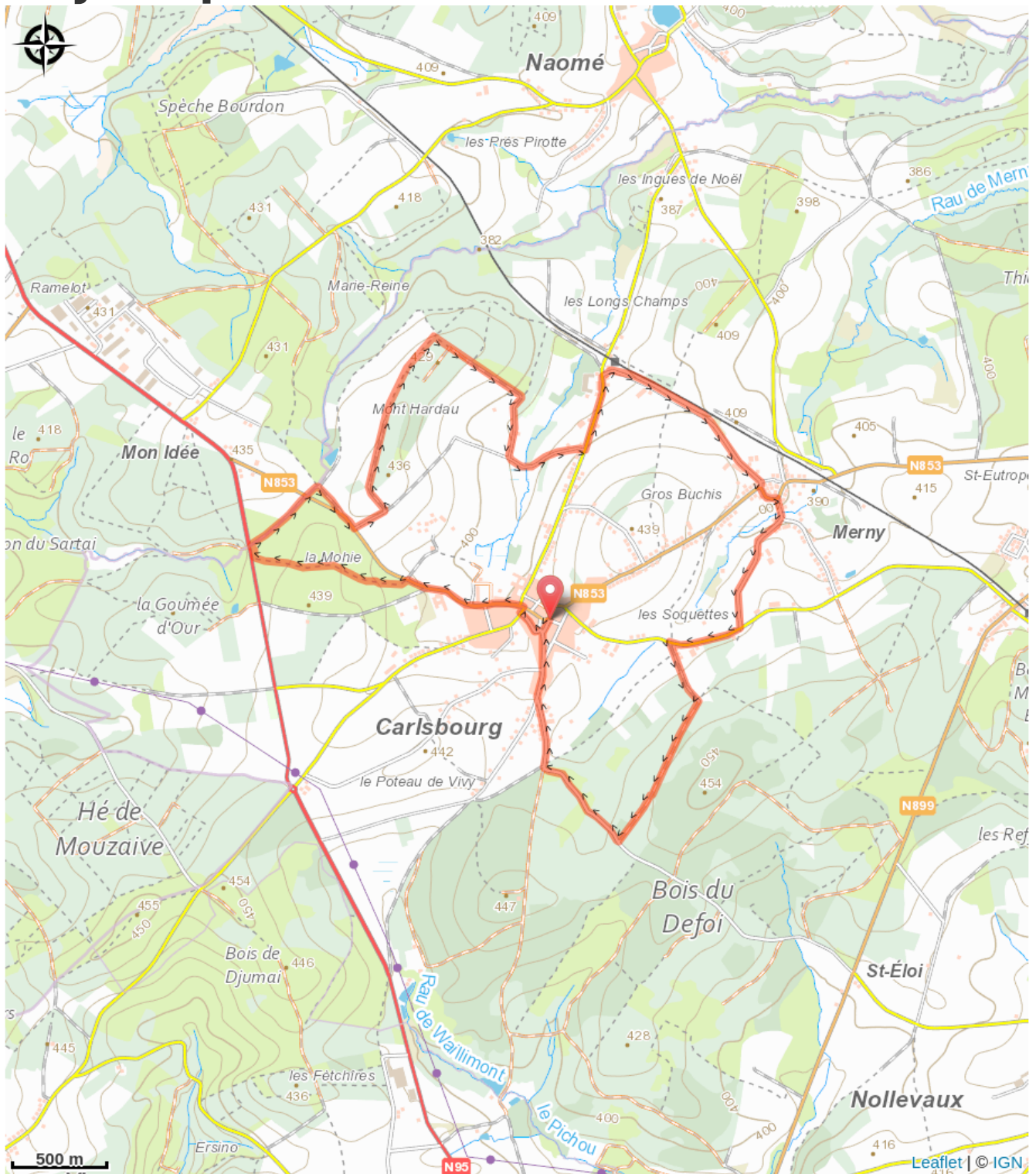
## Altimetric profile



Min elevation 385 m Max elevation 440 m

A short, easy mountain bike trail through the countryside and forests around the village of Carlsbourg,

# On your path...



# All useful information