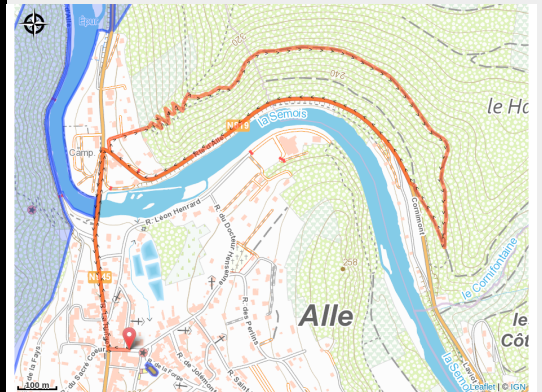


Pic de la girouette



No photo



Useful information

Practice : On foot

Duration : 1 h 45

Length : 4.1 km

Trek ascent : 130 m

Difficulty : Medium

Type : Loop

Trek

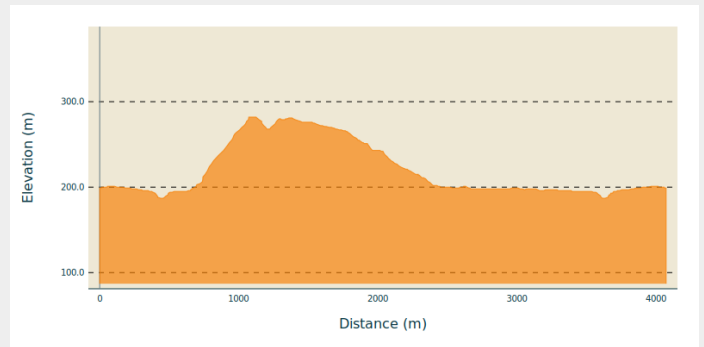
Departure : 5550 - Alle

Arrival : 5550 - Alle

Markings : ◆ Diamond - Blue

Cities : 1. Vresse-sur-Semois

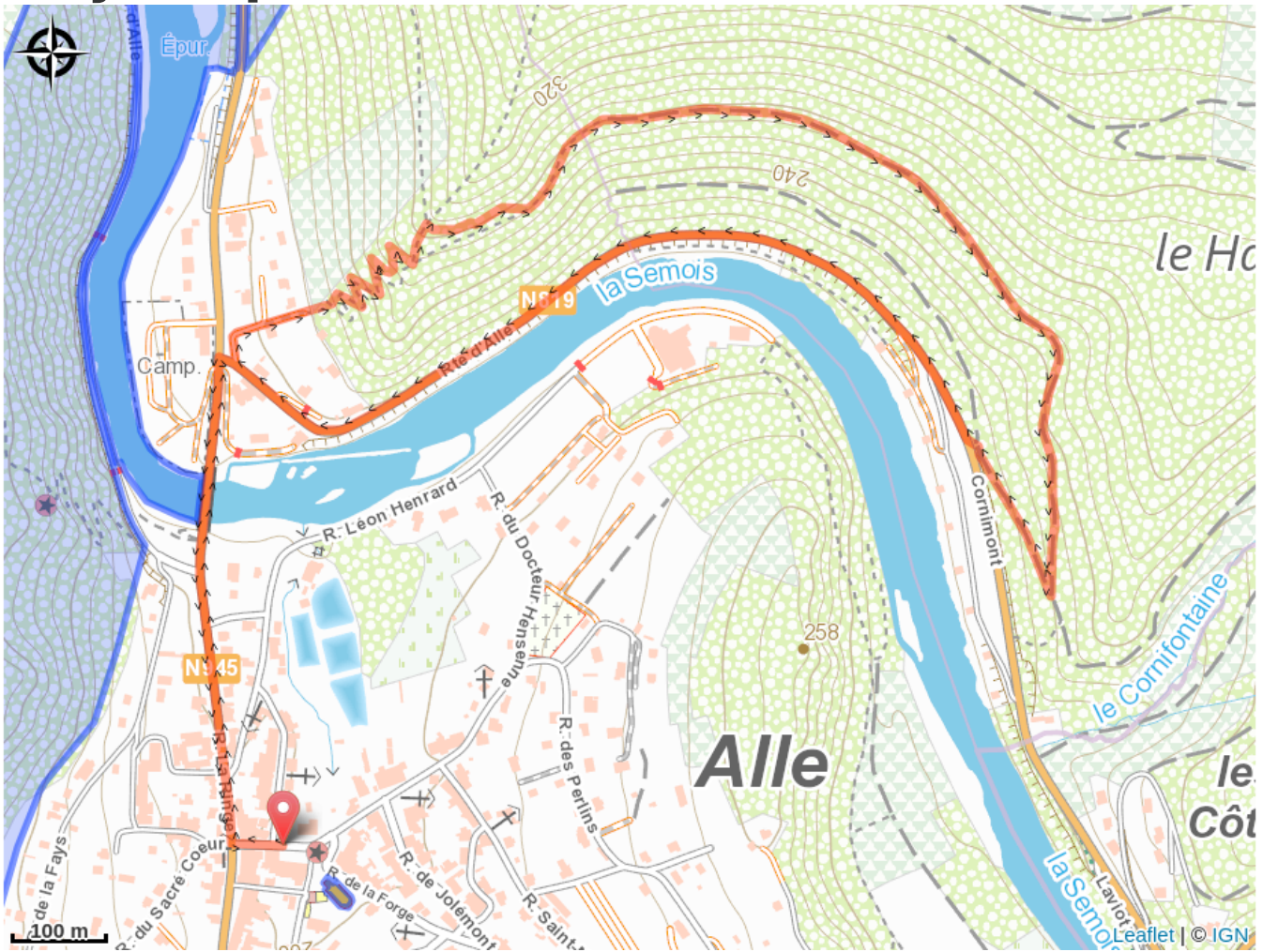
Altimetric profile



Min elevation 187 m Max elevation 282 m

Get up high to discover the magnificent view of the Pic de la Girouette. Nice little steep paths will take you there. On the way back, there is a beautiful view of the Semois.

On your path...



All useful information

Environmental sensitive areas

Along your trek, you will go through sensitive areas related to the presence of a specific species or environment. In these areas, an appropriate behaviour allows to contribute to their preservation. For detailed information, specific forms are accessible for each area.

Vallée de la Semois en aval d'Alle

Sensitivity period:

Contact:

[Biodiversité Wallonie](#)



Ile de Alle (Vresse-sur-Semois)

Sensitivity period:

Contact:

[Biodiversité Wallonie](#)

Site of high biological interest

Iles de Mouzaive (Vresse-sur-Semois)

Sensitivity period:

Contact:

[Biodiversité Wallonie](#)

Site of high biological interest

Ruisseau de Gros Fays (Bièvre; Vresse-sur-Semois)

Sensitivity period:

Contact:

[Biodiversité Wallonie](#)

Site of high biological interest

Vallée de la Semois de Poupehan à Alle (Bouillon; Vresse-sur-Semois)

Sensitivity period:

Contact:

[Biodiversité Wallonie](#)

Site of high biological interest

Basse Semois

Sensitivity period:

Contact:

[Biodiversité Wallonie](#)

Accredited nature reserve