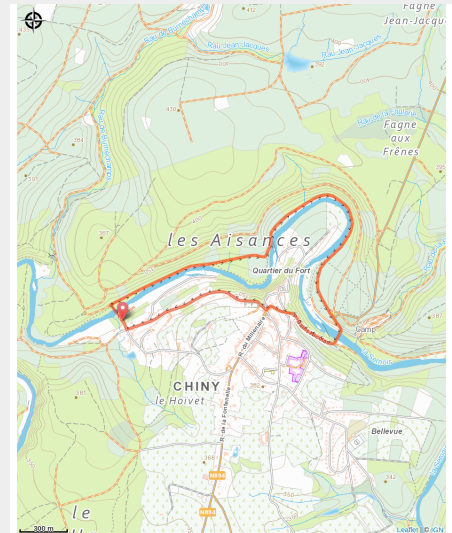


Along the water



(Trekking & Voyage)



Useful information

Practice : On foot

Length : 4.6 km

Trek ascent : 97 m

Difficulty : Easy

Type : Loop

Trek

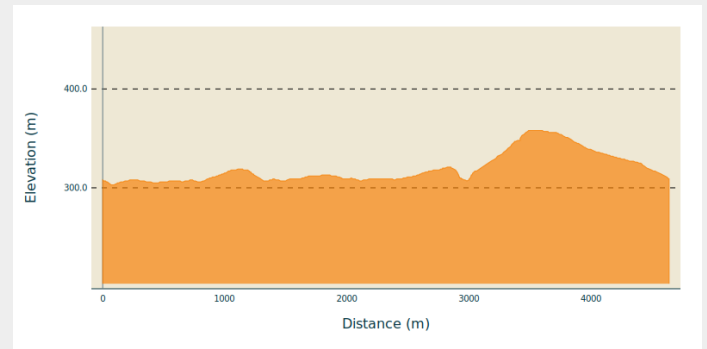
Departure : Rue de l'Embarcadère, 6810
- Chiny

Arrival : Rue de l'Embarcadère, 6810 -
Chiny

Markings : ■ N1 (Pedestrian) - Red

Cities : 1. Chiny

Altimetric profile

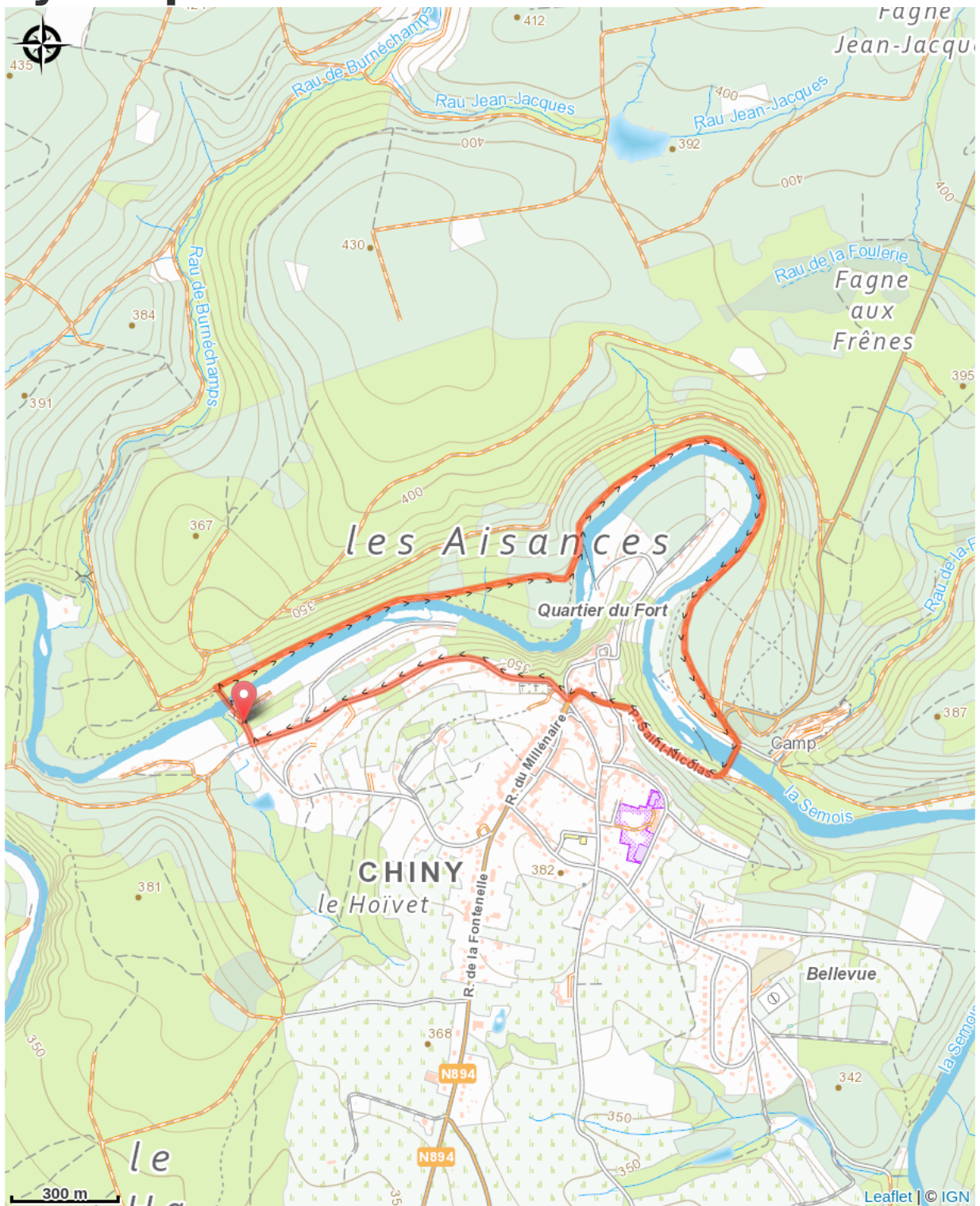


Min elevation 303 m Max elevation 358 m

A former capital of the powerful county of Chiny, all that this glorious past bestowed upon Chiny is the title of Town, whereas modern times have given it the far more enviable status of renowned centre of tourism. This walk will take you along the Semois and show you the wooded surroundings of this pleasant, lively and welcoming town.

Want more? Find this walk in our folder “ The Bucolic Walks” to be discovered in our GaumeShop!

On your path...



All useful information