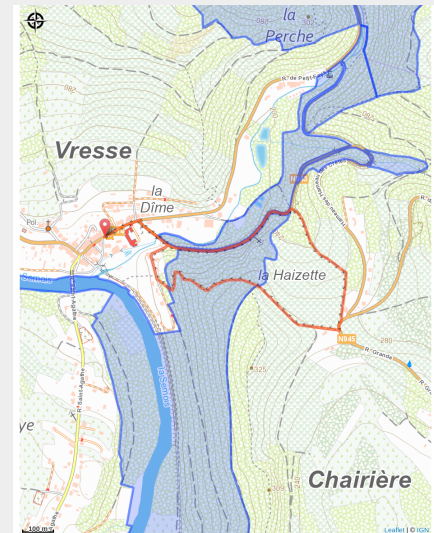


Petite promenade des Crêtes de Chairière



(MTPBA)

Useful information

Practice : On foot

Duration : 1 h

Length : 2.5 km

Trek ascent : 112 m

Difficulty : Difficult

Type : Loop

Trek

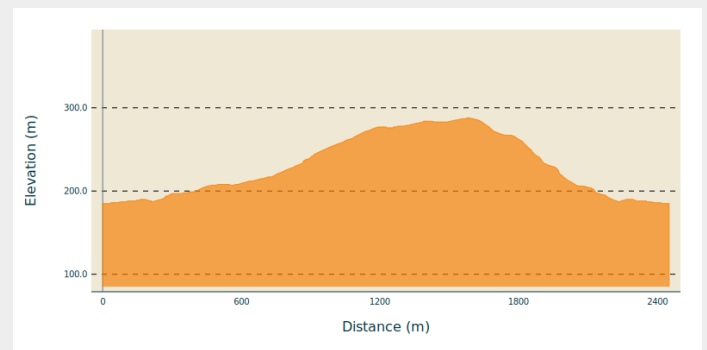
Departure : 5550 - Vresse-sur-Semois

Arrival : 5550 - Vresse-sur-Semois

Markings : ◆ Diamond - Yellow

Cities : 1. Vresse-sur-Semois

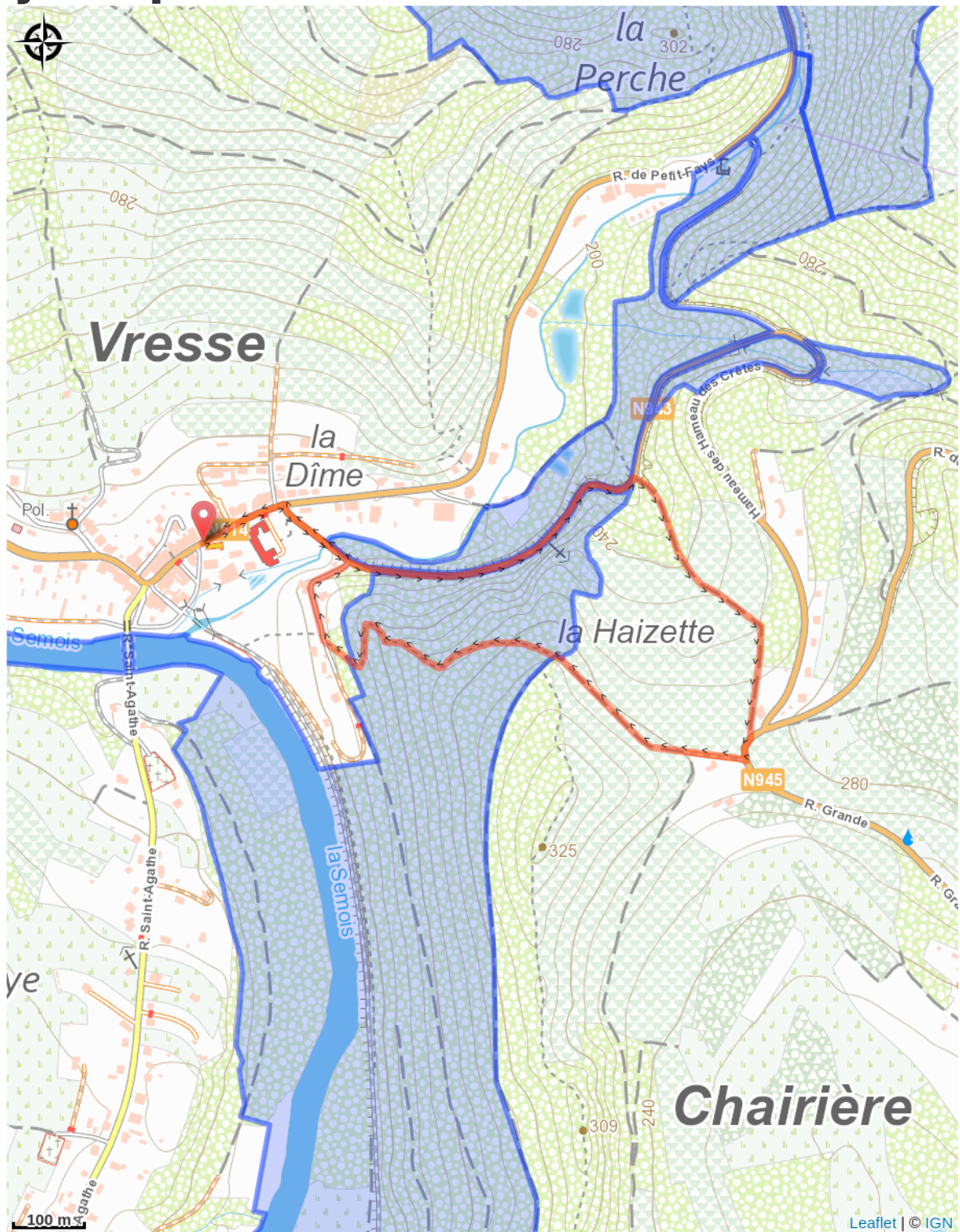
Altimetric profile



Min elevation 185 m Max elevation 288 m

Petite promenade vers les Crêtes de Chairière.

On your path...



All useful information

Environmental sensitive areas

Along your trek, you will go through sensitive areas related to the presence of a specific species or environment. In these areas, an appropriate behaviour allows to contribute to their preservation. For detailed information, specific forms are accessible for each area.

Bassin du Ruisseau du Ru au Moulin

Sensitivity period:

Contact:

[Biodiversité Wallonie](#)



Vallée de la Semois en aval d'Alle

Sensitivity period:

Contact:

[Biodiversité Wallonie](#)



Chairière (Vresse-sur-Semois)

Sensitivity period:

Contact:

[Biodiversité Wallonie](#)

Site of high biological interest

Forêt alluviale de Laforêt (Vresse-sur-Semois)

Sensitivity period:

Contact:

[Biodiversité Wallonie](#)

Site of high biological interest